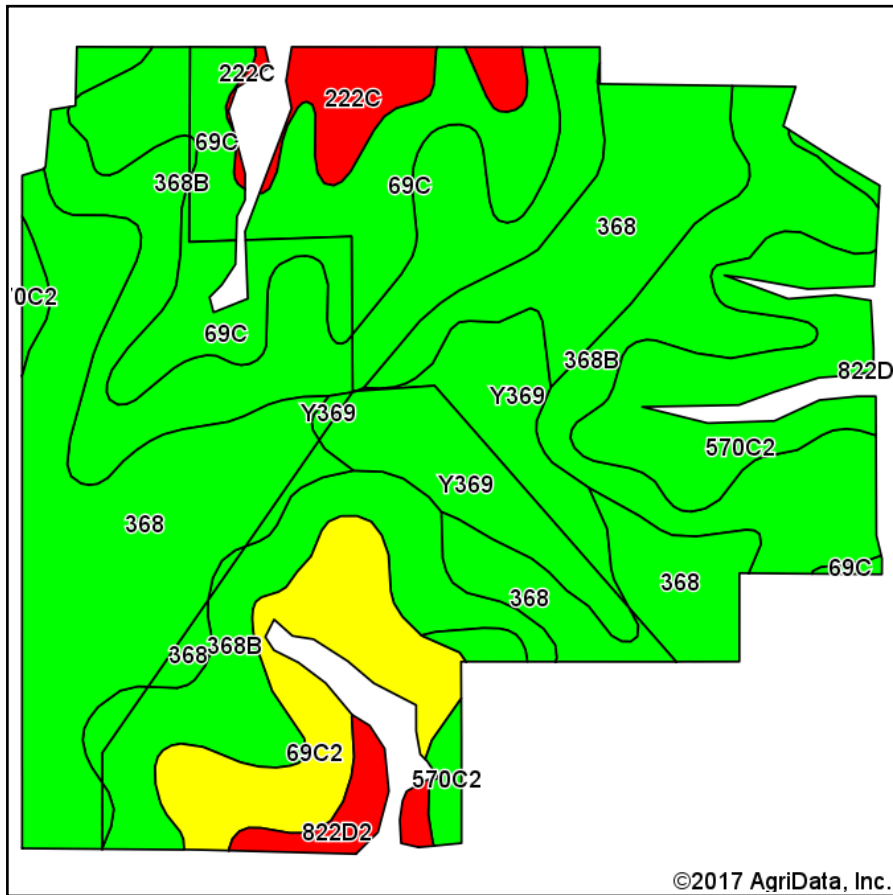
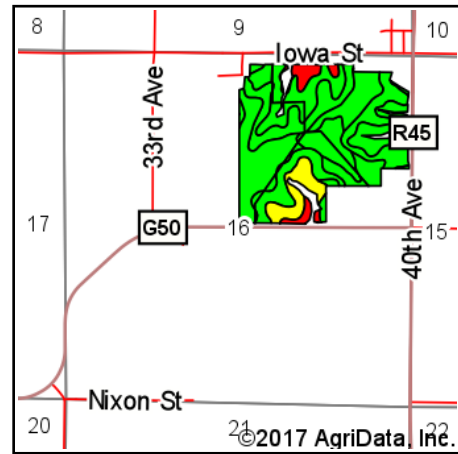


Soils Map



Soils data provided by USDA and NRCS.



State: **Iowa**
 County: **Warren**
 Location: **16-75N-25W**
 Township: **Jackson**
 Acres: **117.25**
 Date: **2/9/2017**

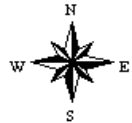


Maps Provided By:



© AgriData, Inc. 2017

www.AgriDataInc.com



Area Symbol: IA181, Soil Area Version: 21

Code	Soil Description	Acres	Percent of field	CSR2 Legend	CSR2**	CSR
368B	Macksburg silty clay loam, 2 to 5 percent slopes	36.62	31.2%		86	90
368	Macksburg silty clay loam, 0 to 2 percent slopes	33.14	28.3%		91	95
69C	Clearfield silty clay loam, 5 to 9 percent slopes	14.69	12.5%		74	50
570C2	Nira silty clay loam, 5 to 9 percent slopes, moderately eroded	9.98	8.5%		73	64
Y369	Winterset silty clay loam, 0 to 2 percent slopes	8.97	7.7%		83	
69C2	Clearfield silty clay loam, 5 to 9 percent slopes, moderately eroded	8.45	7.2%		66	45
222C	Clarinda silty clay loam, 5 to 9 percent slopes	3.55	3.0%		37	30
822D2	Lamoni silty clay loam, 9 to 14 percent slopes, moderately eroded	1.85	1.6%		11	15
Weighted Average					80.5	*-

Area Symbol: IA181, Soil Area Version: 21

**IA has updated the CSR values for each county to CSR2.

*- CSR weighted average cannot be calculated on the current soils data, use prior data version for csr values.

*c: Using Capabilities Class Dominant Condition Aggregation Method

Soils data provided by USDA and NRCS.