


8584 Creek View Ln

10.35 Acres

Legend

 Approximate Boundary Lines

Deer Creek Ln


BRAZOS
LAND COMPANY

Google Earth

© 2016 Google



300 ft

8584 Creek View Ln

10.35 Acres

Legend

 Approximate Boundary Lines



Google Earth


Deer Creek Ln



800 ft

Creek View Ln

Legend

 Approximate Boundary Lines

AREA OF MINIMAL FLOOD HAZARD Zone X

Deer Creek Ln



Google Earth

© 2016 Google




700 ft

8584 Creek View Ln

Soil Map Legend

- FeC - Fetzer Loamy Fine Sand
- BgD - Boy Loamy Fine Sand
- Na - Nahatche Clay Loam

Legend

 Approximate Boundary Lines

