



TEXAS ASSOCIATION OF REALTORS®

NOTICE OF INFORMATION FROM OTHER SOURCES

USE OF THIS FORM BY PERSONS WHO ARE NOT MEMBERS OF THE TEXAS ASSOCIATION OF REALTORS® IS NOT AUTHORIZED.  
©Texas Association of REALTORS®, Inc. 2008

To: BUYER:  
BUYER:

From: ALLISON "AJ" HARWOOD (Broker)

Property Address: 200 FRONTIER TRAIL, WIMBERLEY, TX 78676

Date: October 28, 2016

(1) Broker obtained the attached information, identified as DEED RESTRICTIONS COURTESY OF INDEPENDENCE TITLE COMPANY.

from

(2) Broker has relied on the attached information and does not know and has no reason to know that the information is false or inaccurate except: NONE.

(3) **Broker does not warrant or guarantee the accuracy of the attached information. Do not rely on the attached information without verifying its accuracy.**

ALLISON "AJ" HARWOOD

Broker

By:

ALLISON "AJ" HARWOOD

Receipt of this notice is acknowledged by:

Signature  
BUYER:

Date

Signature  
BUYER:

Date

(TAR-2502) 7-16-08

Page 1 of 1

**DECLARATION OF COVENANTS, CONDITIONS AND RESTRICTIONS  
SADDLERIDGE SECTION 1**

STATE OF TEXAS )

~~1268~~ 645

KNOW ALL MEN BY THESE PRESENTS:

COUNTY OF HAYS )

This Declaration made on the date hereinafter set forth by SADDLERIDGE JOINT VENTURE, a Joint Venture between SUMMERLIN PROPERTIES, INC., a Texas Corporation and RED CREEK RANCH, INC., a Colorado Corporation acting herein by and through its Joint Venturer, SUMMERLIN PROPERTIES, INC., a Texas Corporation, duly authorized to do business in the State of Texas, hereinafter referred to as "Developer",

**WITNESSETH:**

WHEREAS, Developer is the owner of that certain tract of land known as SADDLERIDGE, being a subdivision of 1,090.82 Acres of land situated in Hays County, Texas (hereinafter referred to as the "Property" or the "Subdivision") with the plat ("Plat") of Saddleridge, being recorded in the office of the County Clerk of Hays County, Texas on the 29<sup>th</sup> day of Oct., 1996, after having been approved as provided by law, and being recorded in Book 7 Page(s) 274-273 of the Map Records of Hays County, Texas;

WHEREAS, it is the desire of Developer to place certain restrictions, easements, covenants, conditions, stipulations and reservations (herein sometimes referred to as the "Restrictions") upon and against Saddleridge in order to establish a uniform plan for its development, improvement and sale, and to insure the preservation of such uniform plan for the benefit of both the present and future owners of tracts in Saddleridge;

NOW, THEREFORE, Developer hereby adopts, establishes and imposes upon Saddleridge, and declares the following reservations, easements, restrictions, covenants and conditions, applicable thereto, all of which are for the purposes of enhancing and protecting the value, desirability and attractiveness of said property, which Restrictions shall run with said property and title or interest therein, or any part thereof, and shall inure to the benefit of each owner thereof. Developer also declares that Saddleridge shall be subject to the jurisdiction of the "Association" (as hereinafter defined).

**ARTICLE I**

**DEFINITIONS**

Section 1.01 "Association" shall mean and refer to the Saddleridge Property Owners Association, and its successors and assigns.

Section 1.02 "Board of Directors" shall mean and refer to the Board of Directors of the Association.

Section 1.03 "Builders" shall mean and refer to persons or entities that purchase tracts and build speculative or custom homes thereon for third party purchasers.

Section 1.04 "Common Area" shall mean all real property (including the improvements thereto) within the Subdivision owned by the Developer and/or the Association for the common use and enjoyment of the Owners.

Section 1.05 "Contractor" shall mean and refer to the person or entity with whom an Owner contracts to construct a residential dwelling on such Owner's Tract.

Section 1.06 "Developer" shall mean and refer to Summerlin Properties, Inc. and its successors and assigns.

Section 1.07 "Tract" shall mean and refer to any plot of land identified as a tract or home site on the Plat of Saddleridge. For purposes of this instrument, "Tract" shall not be deemed to include any portion of the "Common Areas" or "Unrestricted Reserves", (defined herein as any Common Areas and Unrestricted Reserves shown on the Plat) in Saddleridge regardless of the use made of such area.

Section 1.08 "Member" shall mean and refer to every person or entity who holds a membership in the Association.

Section 1.09 "Owner" shall mean and refer to the record owner, whether one or more persons or entities, of fee simple title to any Tract which is a part of the Subdivision, including (i) contract buyers (a buyer under a Contract-for-Deed), but excluding those having such interest merely a security for the performance of an obligation (ii) Developer (except as otherwise provided herein), and (iii) Builders.

## ARTICLE II.

### RESERVATIONS, EXCEPTION AND DEDICATIONS

Section 2.01 Recorded Subdivision map of the Property. The plat ("Plat") of Saddleridge dedicates for use as such, subject to the limitations as set forth therein, the roads, streets and easements shown thereon. The Plat further establishes certain restrictions applicable to Saddleridge. All dedications, restrictions and reservations created herein or shown on the Plat, replats or amendments of Saddleridge recorded or hereafter recorded shall be construed as being included in each contract, deed, or conveyance executed or to be executed by or on behalf of Developer, whether specifically referred to therein or not.

Section 2.02 Easements. Developer reserves for public use the utility easements shown on the Plat or that have been or hereafter may be created by separate instrument recorded in the Real Property Records of Hays County, Texas, for the purpose of constructing, maintaining and repairing a system or systems of electric lighting, electric power, telegraph and telephone line or lines, storm surface drainage, cable television, or any other utility the Developer sees fit to install in, across and/or under the Property. All utility easements in the Subdivision may be used for the construction of drainage swales in order to provide for improved surface drainage of the Reserves, Common Area and/or Tracts. Should any utility company furnishing a service covered by the general easement herein provided request a specific easement by separate recordable document, Developer, without the joinder of any other Owner, shall have the right to grant such easement on said Property without conflicting with the terms hereof. Any utility company serving the Subdivision shall have the right to enter upon any utility easement for the purpose of installation, repair and maintenance of their respective facilities. Neither Developer nor any utility company, political subdivision or other authorized entity using easements herein referred to shall be liable for any damages done by them or their assigns, agents, employees, or servants, to fences, shrubbery, trees and laws or any other property of the Owner on the Property covered by said easements.

Section 2.03 Title Subject to Easements. It is expressly agreed and understood that the title conveyed by Developer to any of the Tracts by contract deed or other conveyance shall be subject to any easement affecting same for roadways or drainage, electric lighting, electric power, telegraph or telephone purposes and other easements hereafter granted affecting the Tracts. The Owners of the respective Tracts shall not be deemed to own pipes, wires, conduits or other service lines running through their Tracts which are utilized for or service to other Tracts, but each Owner shall have an easement in and to the aforesaid facilities as shall be necessary for the use, maintenance and enjoyment of his Tract. The Developer may convey title to said easements to the public, a public utility company or the Association.

#### Section 2.04 Utility Easements.

- (a) Utility ground and aerial easements have been dedicated in accordance with the Plat and by separate recorded easement documents.
- (b) No building shall be located over, under, upon or across any portion of any utility easement. The Owner of each Tract shall have the right to construct, keep and maintain concrete drives, fences, and similar improvements across any utility easement, and shall be entitled to cross such easements at all times for purposes of gaining access to and from such Tracts, provided, however, any concrete drive, fence or similar improvement placed upon such Utility Easement by the Owner shall be constructed, maintained and used at Owner's risk and, as such, the Owner of each Tract subject to said Utility Easements shall be responsible for (i) any and all repairs to the concrete drives, fences and similar improvements which cross or are located upon such Utility Easements and (ii) repairing any damage to said improvements caused by the Utility District or any public utility in the course of installing, operating, maintaining, repairing, or removing its facilities located within the Utility Easements.

ARTICLE III

~~1268 647~~

USE RESTRICTIONS

1268 653

**Section 3.01 Single Family Residential Construction.** Except as provided below, no building shall be erected, altered, placed or permitted to remain on any Tract other than one dwelling unit per each Tract to be used for single family residential purposes. One guest/servants house may be built provided said guest/servants house must contain a minimum of 500 square feet and be built after or while the main dwelling is being built and be approved by the Architectural Control Committee. Detached garages and work shops may not be constructed on the property prior to the main dwelling being built. A barn and/or storage building may be constructed prior to the main dwelling being built with Architectural Control Committee approval, but must be built behind the intended dwelling site and be built with new construction material. All structures must be approved in writing by the Architectural Control Committee prior to being erected, altered or placed on the property. The term "dwelling" does not include double wide mobile or manufactured homes, or single wide mobile homes, and said homes are not permitted within the Subdivision. All dwellings must have at least 1600 square feet of living area for one-story homes and 2000 square feet of living area for two story homes, with at least 1000 square feet on the ground floor, excluding garages and porches, and be built with new construction material. Any building, structure or improvement commenced on any tract shall be completed as to exterior finish and appearance within six (6) months from the commencement date. All carports and garages will be of the same general construction as the main dwelling, and located on the tract according to the committee approved building site plan. Structures existing on date hereof are exempt from square footage and construction material requirements in this Section and the set-back requirements in Section 3.03.

**Section 3.02 Composite Building Site.** Any Owner of one or more adjoining Tracts (or portions thereof) may, with the prior written approval of the Architectural Control Committee, and with approval of the Hays County Commissioner's Court, if required, consolidate such Tracts or portions into one building site, with the privilege of placing or constructing improvements on such resulting site, in which case the side set-back lines shall be measured from the resulting side property lines rather than the Tract lines as indicated on the Plat.

**Section 3.03 Location of the Improvements upon Tract.** No building of any kind shall be located on any five (5) acre or larger tract nearer than twenty-five (25) feet to the side property line or nearer than one hundred (100) feet to any public road or nearer than fifty (50) feet to the rear property line; on tracts less than five (5) acres, no building of any kind shall be located on any tract nearer than ten (10) feet to the side property line; or nearer than fifty (50) feet to any public road or rear property line; provided however, as to any tract, Architectural Control Committee may waive or alter any such setback line, if the Architectural Control Committee in the exercise of the Architectural Control Committee's sole discretion, such waiver, or alteration is necessary to permit effective utilization of a tract. Any such waiver or alteration must be in writing and recorded in the Deed of Records of Hays County, Texas. All dwellings placed on Subject Property must be equipped with septic tank or other sewage disposal system meeting all applicable laws, rules, standards and specifications, and all such dwellings must be served with water and electricity.

**Section 3.04 Use of Temporary Structures.** No structure of a temporary character, whether trailer, motor home, mobile home, basement, tent, shack, garage, barn or other outbuilding shall be maintained or used on any Tract at any time as a residence, either temporarily or permanently. An RV camper or motor home may be placed on a tract no more than seven (7) days out of a thirty (30) day period for camping purposes provided that the RV camper or motor home is removed from tract afterwards. An RV camper or motor home will be allowed to be used as a temporary residence up to six (6) months during construction provided an approved septic system has been installed and the RV camper or motor home is placed behind the construction site. After the dwelling is complete an RV camper or motor home may be stored on the tract provided it is stored behind the main dwelling and not within 25 feet of any side property line or 75 feet of any rear property line. The declarant or the committee shall have the right to have any RV or motor home found to be in violation of these restrictions removed and stored at the expense of the owner; and, for these purposes declarant and/or the representative of the committee is granted express written consent to remove the same without penalty or offense.

Notwithstanding, the Developer reserves the exclusive right to erect, place and maintain such facilities in or upon any portion of the Subdivision as in its sole discretion may be necessary or convenient while selling Tracts, selling or constructing residences and constructing other improvements within the Subdivision.

**Section 3.05 Walls, Fences, and Mail Boxes.** Walls and fences, if any, must be approved prior to construction by the Architectural Control Committee and shall not be closer to front street property lines than the Tract boundary line and no closer than the tract boundary line to side street lines. Any fence or wall must be constructed of generally accepted standard new fencing materials and completed in a professional manner. No chain link fencing shall be allowed. Fences shall be completed within two (2) months of commencement date. All individual mail boxes must be of masonry construction and approved by the Architectural Control Committee.

**Section 3.06 Antennas, Towers, and Satellite Dishes.** Antennas, Towers, or Satellite Dishes of any kind shall not exceed ten feet above the roof of the Dwelling or Accessory Building whichever is higher. Any Antenna, Tower, or Satellite Dish must be located to the side or rear of the Dwelling or Accessory Building and not within 25 feet of any side property line or 50 feet of any rear property line.

**Section 3.07 Prohibition of Offensive Activities.** No Activity, whether for profit or not, shall be conducted on any Tract which is not related to single family residential purposes, unless said activity meets the following criteria: (a) no additional exterior sign of activity is present, (b) it is the type of action that usually happens in a home, (c) no additional traffic, that would not be there normally, is created, and (d) nothing dangerous is present that shouldn't be there. This restriction is waived in regard to the customary sales activities required to sell homes in the Subdivision. The discharge or use of firearms is expressly prohibited. The Association shall have the sole and absolute discretion to determine what constitutes a nuisance or annoyance.

**Section 3.08 Garbage and Trash Disposal.** Garbage and trash or other refuse accumulated in this Subdivision shall not be permitted to be dumped at any place upon adjoining land where a nuisance to any residence of this Subdivision is or may be created. No Tract shall be used or maintained as a dumping ground for rubbish, and trash, garbage or other waste shall not be allowed to accumulate, shall be kept in sanitary containers and shall be disposed of regularly. All equipment for the storage or disposal of such material shall be kept in a clean and sanitary condition.

**Section 3.09 Junked Motor Vehicles Prohibited.** No Tract shall be used as a depository for abandoned or junked motor vehicles. No junk of any kind or character, or dilapidated structure or building of any kind or character, shall be kept on any Tract.

**Section 3.10 Signs.** No signs, advertisement, billboards or advertising structure of any kind may be erected or maintained on any Tract without the consent in writing of the Architectural Control Committee, except one (1) professionally made sign not more than twenty-four inches (24") wide by thirty inches (30") long advertising an Owner's Tract for sale or rent, and one (1) professionally made sign, not more than twelve inches (12") wide by twenty-four inches (24") long identifying the Tract owner's name or names. Declarant or any member of such Committee shall have the right to remove any such sign, advertisement or billboard or structure which is placed on any Tract in violation of these restrictions, and in doing so, shall not be liable, and are hereby expressly relieved from, any liability for trespass or other tort in connection therewith, or arising from such removal.

**Section 3.11 Animal Husbandry.** No animals, livestock or poultry of any kind shall be raised, bred or kept on any Tract except that one (1) horse; one (1) cow; or one (1) goat per acre, or any combination thereof may be kept, as long as the maximum number of the above stated animals does not exceed one (1) per acre and does not become a nuisance or threat to other Owners. Provided, however, animals being raised for 4-H school sponsored programs will be permitted. No pigs or hogs will be permitted under any circumstances or programs. All horses, cows and 4-H animals raised by individual tract owners must be kept in a fenced area on the owner's tract. Dogs, cats, or other common household pets may be kept on a Tract. Dogs must be kept in a kennel, dog run, or fenced in area that confines said dog(s) to that area, and for these purposes chain link fencing shall be permitted provided, however, no such fenced in area shall be located adjacent to any side, front or rear boundary line. Dogs will not be permitted to run loose in the Subdivision and must be vaccinated for rabies according to State law once a year and registered with Hays County once a year.

**Section 3.12 Mineral Development.** No commercial oil drilling, oil development operations, oil refining, quarrying or mining operation of any kind shall be permitted upon or in any Tract. No derrick or other structures designed for the use of boring for oil or natural gas shall be erected, maintained or permitted upon any Tract.

**Section 3.13 Drainage.** Natural established drainage patterns of streets, tracts or roadway ditches will not be impaired by any person or persons. Driveway culverts must be installed and will be of sufficient size to afford proper drainage of ditches without backing water up into ditch or diverting flow. Drainage culvert installation is subject to the inspection and approval of the Architectural Control Committee and to County requirements.

**Section 3.14 Resubdivision.** No tract shall be resubdivided or split; unless otherwise permitted in the restrictions.

In the event of the failure of Owner to comply with the above requirements after ten (10) days written notice thereof, the Association or their designated agents may, without liability to the Owner, Contractor of any occupants of the Tract in trespass or otherwise, enter upon (and/or authorize one or more others to enter upon) said Tract, cause to be removed, such garbage, trash and rubbish or do any other thing necessary to secure compliance with this Declaration at the expense of the owner. Payment for the charges shall be payable on the first day of the next calendar month.

~~1200 649~~

ARTICLE IV

1268 655

**ARCHITECTURAL CONTROL COMMITTEE**

**Section 4.01 Basic Control.**

- (a) No building or other improvements of any character shall be erected or place, or the erection or placing thereof commenced or changes made in the design or exterior appearance thereof (excluding, without limitation, painting, staining or siding), or any addition or exterior alteration made thereto after original construction or demolition or destruction by voluntary action made thereto after original constructed, on any Tract in the Subdivision until the obtaining of the necessary approval (as hereinafter provided) from the Committee of the construction plans and specification for the construction or alteration of such improvements or demolition or destruction of existing improvements by voluntary action. Approval shall be granted or withheld based on matters of compliance with the provisions of this instrument.
- (b) Each application made to the Committee, or to the Developer, shall be accompanied by two sets of plans and specifications for all proposed construction (initial or alteration) to be done on such Tract, including plot plans showing location on the tract.

**Section 4.02 Architectural Control Committee.**

- (a) The authority to grant or withhold architectural control approval as referred to above is initially vested in the Developer; provided, however, the authority of the Developer shall cease and terminate upon the election of the Architectural Control Committee of the Association (sometimes herein referred to as the "Committee"), in which event such authority shall be vested in and exercised by the Committee (as provided in (b) below), hereinafter referred to, except as to plans and specifications and plot plans theretofore submitted to the Developer which shall continue to exercise such authority over all such plans, specifications and plot plans. The term "Committee", as used in this Declaration, shall mean or refer to the Developer or to the Saddleridge Architectural Control Committee composed of members of the Association, as applicable.
- (b) At such time as fifty-one percent (51%) of all of the Lots in all the sections of the Subdivision are conveyed by Developer (from time to time hereafter referred to as the "Control Transfer Date"), the Developer shall cause an instrument transferring control to the Association to be placed of record in the Real Property Records of Hays County, Texas (which instrument shall include the Control Transfer Date). Thereupon, the Association shall elect a committee of three (3) members to be known as the Saddleridge Architectural Control Committee. From and after the Control Transfer Date, each member of the Committee must be an Owner of property in Saddleridge Subdivision. Additionally, the Developer shall have the right to discontinue the exercise of architectural control privileges and arrange for the transfer to the Association at any time prior to the Control Transfer Date by filing a statement and instrument to such effect in the Real Property Records of Hays County, Texas.

**Section 4.03 Effect of Inaction.** Approval or disapproval as to architectural control matters as set forth in the preceding provisions of this Declaration shall be in writing. In the event that the authority exercising the prerogative of approval or disapproval (whether the Developer or the Committee) fails to approve or disapprove in writing any plans and specifications and plot plans received by it in compliance with the preceding provisions within thirty (30) days following such submissions, such plans and specifications and plot plan shall be deemed approved and the construction of any such building and other improvements may be commenced and proceeded with in compliance with all such plans and specifications and plot plan and all of the other terms and provisions hereof.

**Section 4.04 Effect of Approval.** The granting of the aforesaid approval (whether in writing or by lapse of time) shall constitute only an expression of opinion by the Committee that the terms and provisions hereof shall be complied with if the building and/or other improvements are erected in accordance with said plans and specifications and plot plan; and such approval shall not constitute any nature of waiver or estoppel either as to the persons expressing such approval or any other person in the event that such building and/or improvements are not constructed in accordance with such plans and specifications and plot plan, but, nevertheless, fail to comply with the provisions hereof. Further no person exercising any prerogative of approval or disapproval shall incur any liability by reasons of the good faith exercise thereof.

**Section 4.05 Variance.** The Developer or the Committee, as the case may be, may authorize variances from compliance with any of the provisions of this Declaration or minimum acceptable construction standards or regulations and requirements as promulgated from time to time by the Developer or the Committee, when circumstances such as topography, natural obstructions, Tract configuration, Tract size, hardship, aesthetic or environmental considerations require a variance. The Developer and the Committee reserve the right to grant variances as to building set-back lines. Such variances must be evidenced in writing and shall become effective when signed by the Developer or by at least a majority of the members of the Committee. If any such variances are granted, no violation of the provisions of this Declaration shall be deemed to have occurred with respect to the matter for which the variance is granted; provided, however, that the granting of a variance shall not operate to waive any of the provisions of this Declaration for any purpose except as to the particular property and particular provisions hereof covered by the variance, nor shall the granting of any variance affect in any way the Owner's obligation to comply with all governmental law as and regulations affecting the property concerned and the Plat.

## ARTICLE V

### SADDLERIDGE PROPERTY OWNERS ASSOCIATION

**Section 5.01 Membership.** Every person or entity who is a record owner of any Tract which is subject to the Maintenance charge (or could be following the withdrawal of an exemption therefrom) and other assessments provided herein, shall be a "Member" of the Association. The foregoing is not intended to include persons or entities who hold an interest merely as security for the performance of an obligation or those having only an interest in the mineral estate. No Owner shall have more than one membership for each Tract owned by such Member. Memberships shall be appurtenant to and may not be separated from the ownership of the Tracts. Regardless of the number of persons who may own a Tract (such as husband and wife, or joint tenants, etc.) there shall be but one membership for each Tract. Additionally, the Directors of the Association must be Members of the Association (as more particularly described in the By-laws). Ownership of the Tracts shall be the sole qualification for membership. The voting rights of the Members are set forth in the Bylaws of the Association. However, the Restrictive covenants will not be construed as to assess the Veterans Land Board or the State of Texas. Any assessments are the personal obligation of the Veteran purchaser, his successors, heirs and assigns. Any lien imposed by the restrictive covenants does not affect the Veterans Land Board's interest in the property.

**Section 5.02 Non-Profit Corporation.** Saddleridge Property Owners Association, a non-profit corporation, has been (or will be) organized and it shall be governed by the Articles of Incorporation and Bylaws of said Association; and all duties, obligations, benefits, liens and rights hereunder in favor of the Association shall vest in said corporation.

**Section 5.03 Bylaws.** The Association has adopted or may adopt whatever Bylaws it may choose to govern the organization or operation of the Subdivision and the use and enjoyment of the Tracts and Common Areas, provided that the same are not in conflict with the terms and provisions hereof.

**Section 5.04 Owner's Right of Enjoyment.** Every Owner shall have a beneficial interest of use and enjoyment in and to the Common Areas and such right shall be appurtenant to and shall pass with the title to every assessed Tract, subject to the following provisions:

- (a) the right of the Association, with respect to the Common Areas, to limit the number of guests of Owners;
- (b) the right of the Association, in accordance with its Articles and Bylaws (and until 51% of all tracts in the Subdivision are sold, subject to the prior written approval of the Developer), to
  - (i) borrow money for the purpose of improving and maintaining the Common Areas and facilities (including borrowing from the Developer or any entity affiliated with the Developer and
  - (ii) mortgage said property, however, the rights of such mortgagee of said property shall be subordinate to the rights of the Owners hereunder.
- (c) the right of the Association to suspend the Member's voting rights and the Member's and "Related Users" (as hereinafter defined) right to use any recreational facilities within the Common Areas during any period in which the Maintenance Charge or any assessment against his Tract remains unpaid;
- (d) the right of the Association to suspend the Member's voting rights and the Member's and Related Users' right to use any recreational facilities within the Common Area, after notice and hearing by the Board of Directors, for the infraction or violation by such Member or Related Users of this Declaration of the "Rules and Regulations", as hereinafter defined, which suspension shall continue for the duration of such infraction or violation.



~~1268 657~~

**ARTICLE VI**

1268 657

**MAINTENANCE FUND**

**Section 6.01 Maintenance Fund Obligation.** Each Owner of a tract by acceptance of a deed therefor, whether or not it shall be expressed in any such deed or other conveyance, is deemed to covenant and agree to pay to the Association a monthly maintenance charge (the "Maintenance Charge"), and any other assessments or charges hereby levied. The Maintenance Charge and any other assessments or charges hereby levied, together with such interest thereon and costs of collection thereof, as hereinafter provided, shall be a charge on the Tracts and shall be a continuing lien upon the property against which each such Maintenance Charge and other charges and other assessments are made.

**Section 6.02 Basis of the Maintenance Charge.**

- (a) The Maintenance Charge referred to shall be used to create a fund to be known as the "Maintenance Fund", which shall be used as herein provided; and each such Maintenance Charge (except as otherwise hereinafter provided) shall be paid by the Owner of each Tract (or residential building site) to the Association. The Maintenance Charge for the year of purchase shall be pro-rated at closing and then shall be paid annually, in advance, on or before the first day of the first month of each calendar year. Provided, however if such owner owns more than one tract in the subdivision, such Owner shall pay only twice the assessment of one (1) tract no matter how many tracts are owned or in the event Owner obtains consent from the Committee for a composite Building site pursuant to Section 3.02 hereof, such Composite Building Site shall be considered for the Maintenance Charge of one Tract beginning upon the completion of the improvements thereon.
- (b) Any Maintenance Charge not paid within thirty (30) days after the due date shall bear interest from the due date at the lesser of (i) the rate of eighteen percent (18%) per annum or (ii) the maximum rate permitted by law. The Association may bring an action at law against the Owner personally obligated to pay the same, or foreclose the hereinafter described lien against the Owner's Tract. No Owner may waive or otherwise escape liability for the Maintenance Charge by the non-use of any Common Areas or recreational facilities available for use by Owners of the Subdivision or by the abandonment of his Tract.
- (c) The initial amount of the Maintenance Charge applicable to each Tract will be \$96.00 per year due in advance, payable on January 1 of each year. All other matters relating to the Maintenance Charge and the collection, expenditures and administration of the Maintenance Fund shall be determined by the Developer or the Board of Directors of the Association, subject to the provisions hereof.
- (d) The Association, from and after the Control Transfer Date, shall have the further right at any time, with a majority vote of all association members, to adjust or alter said Maintenance Charge from year to year as it deems proper to meet the reasonable operating expenses and reserve requirements of the Association in order for the Association to carry out its duties hereunder.

**Section 6.03 Creation of Lien and Personal Obligation.** In order to secure the payment of the Maintenance Charge, and other charges and assessments hereby levied, each Owner of a Tract in the Subdivision, by such party's acceptance of a deed thereto, hereby grants to the Association a contractual lien on such Tract which may be foreclosed on by non-judicial foreclosure, pursuant to the provision of Section 51.002 of the Texas Property Code (and any successor statute); and each such owner hereby expressly grants the Association a power of sale in connection therewith. The Association shall, whenever it proceeds with non-judicial foreclosure pursuant to the provisions of said Section 51.002 of the Texas Property Code and said power of sale, designate in writing a Trustee to post or cause to be posted all required notices of such foreclosure sale and to conduct such foreclosure sale. The Trustee may be changed at any time and from time to time by the Association by means of written instrument executed by the President or any Vice-President of the Association and filed for record in the Real Property Records of Hays County, Texas. In the event that the Association has determined to non-judicially foreclose the lien provided herein pursuant to the provisions of said Section 51.002 of the Texas Property Code and to exercise the power of sale hereby granted, the Association, or the Association's agent, shall give notice of foreclosure sale as provided by the Texas Property Code as then amended. Upon request by Association, the Trustee shall give any further notice of foreclosure sale as may be required by the Texas Property Code as then amended, and shall convey such Tract to the highest bidder for cash by the General Warranty Deed.



Out of the proceeds of such sale, if any, there shall first be paid all expenses incurred by the Association in connection with such default, including reasonable attorney's fees and a reasonable trustee's fee; second, from such proceeds there shall be paid to the Association an amount equal to the amount in default;; and third, the remaining balance shall be paid to such Owner. Following any such foreclosure, each occupant of any such Tract foreclosed on and each occupant of any improvements thereon shall be deemed to be a tenant at sufferance and may be removed from possession by any and all lawful means, including a judgment for possession in an action of forcible detainer and the issuance of a writ of restitution thereunder.

In the event of non-payment by any Owner of any Maintenance Charge or other charge or assessment levied hereunder, the Association may, in addition to foreclosing the lien hereby retained, and exercising the remedies provided herein, upon ten (10) days prior written notice thereof to such non-paying Owner, exercise all other rights and remedies available at law or in equity.

It is the intent of the provisions of this Section 6.03 to comply with the provisions of said Section 51.002 of the Texas Property Code relating to non-judicial sales by power of sale and, in the event of the amendment of said Section 51.002 of the Texas Property Code hereafter, the President or any Vice-President of the Association, acting without joinder of any other Owner or mortgagee or other person may, by amendment to this Declaration filed in the Real Property Records of Hays County, Texas, amend the provisions hereof so as to comply with said amendments to Section 51.002 of the Texas Property Code.

**Section 6.04 Notice of Lien.** In addition to the right of the Association to enforce the Maintenance Charge or other charge or assessment levied hereunder, the Association may file a claim or lien against the Tract of the delinquent Owner by recording a notice ("Notice of Lien") setting forth (a) the amount of the claim of delinquency, (b) the interest thereon, (c) the costs of collection which have accrued thereon, (d) the legal description and street address of the Tract against which the lien is claimed and (e) the name of the Owner thereof. Such Notice of Lien shall be signed and acknowledged by an officer of the Association or other duly authorized agent of the Association. The lien shall continue until the amount secured thereby and all subsequently accruing amounts are fully paid or otherwise satisfied. When all amounts claimed under the Notice of Lien and all other costs and assessments which may have accrued subsequent to the filing of the Notice of Lien have been fully paid or satisfied, the Association shall execute and record a notice releasing the lien upon payment by the Owner of a reasonable fee as fixed by the Board of Directors to cover the preparation and recordation of such release of lien instrument.

**Section 6.05 Liens Subordinate to Mortgages.** The lien described in this Article VI shall be deemed subordinate to a first lien or other liens of any bank, insurance company, savings and loan association, university, pension and profit sharing trusts or plans, or any other third party lender, including Developer, which may have heretofore or may hereafter lend money in good faith for the purchase or improvement of any Tract and any renewal, extension, rearrangement or refinancing thereof. Each such mortgagee of a mortgage encumbering a Tract who obtains title to such Tract pursuant to the remedies provided in the deed of trust or mortgage or by judicial foreclosure shall take title to the Tract free and clear of any claims for unpaid Maintenance Charges or other charges or assessments against such Tract which accrued prior to the time such holder acquired title to such Tract. No such sale or transfer shall relieve such holder from liability for any Maintenance Charge or other charges or assessments thereafter becoming due or from the lien thereof. Any other sale or transfer of a Tract shall not affect the Association's lien for Maintenance Charges or other charges or assessments. The association shall make a good faith effort to give each such mortgagee sixty (60) days advance written notice of the Association's proposed foreclosure of lien described in Section 6.01 hereof, which notice shall be sent to the nearest office of such mortgagee by prepaid United States registered or Certified mail, return receipt requested, and shall contain a statement of delinquent Maintenance Charges or other charges or assessments upon which the proposed action is based provided, however, the Association's failure to give such notice shall not impair or invalidate any foreclosure conducted by the Association pursuant to the provisions of this Article VI.

**Section 6.06 Purpose of the Maintenance Charges.** The Maintenance Charge levied by the Developer or the Association shall be used exclusively for the purpose of promoting the recreation, health, safety, and welfare of the Owners of the Subdivision which hereafter may become subject to the jurisdiction of the Association. In particular, the Maintenance Charge shall be used for any improvement or services in furtherance of these purposes and the performance of the Association's duties described in Article VIII, including the maintenance of any Common Areas, any Drainage Easements and the establishment and maintenance of a reserve fund for maintenance of any Common Areas. The Maintenance Fund may be expended by the Developer or the Association for any purposes which, in the judgment of the Association, will tend to maintain the property values in the Subdivision, including, but not limited to, providing funds for the actual cost to the Association of all taxes, insurance, repairs, energy charges, replacement and maintenance of the Common Area as may from time to time be authorized by the Association. Except for the Association's use of the Maintenance Charge to perform its duties described in this Declaration and in the Bylaws, the use of the Maintenance Charge for any of these purposes is permissive and not mandatory. It is understood that the judgment of the Association as to the expenditure of said funds shall be final and conclusive so long as such judgment is exercised in good faith.

~~1268 659~~  
1268 659

**Section 6.07 Handling of Maintenance Charges.** The collection and management of the Maintenance Charge or other charge or assessment levied hereunder, shall be performed by the Developer until the Control Transfer Date, at which time the Developer shall deliver to the Association all funds on hand together with all books and records of receipt and disbursements. The Developer and, upon transfer, the Association, shall maintain separate special accounts for these funds, and Owners shall be provided at least annually information on the Maintenance Fund.

## ARTICLE VII

### DEVELOPER'S RIGHTS AND RESERVATIONS

**Section 7.01 Period of Developer's Rights and Reservations.** Developer shall have, retain and reserve certain rights as set forth in this declaration with respect to the Association and the Common Area from the date hereof, until the earliest to occur of (i) the Control Transfer Date or (ii) Developer's written notice to the Association of Developer's termination of the rights described in Article VII hereof, less save and except those rights set forth in Sections 7.03, 7.04 and 7.05. The rights in Section 7.03, 7.04 and 7.05 shall be released at such time as a document relinquishing said rights is filed of record or the Developer no longer holds record title to any lots in the Subdivision. The rights and reservations hereinafter set forth shall be deemed excepted and reserved in each conveyance of a Tract by Developer to an Owner whether or not specifically stated therein and in each deed or other instrument by which any property within the Common Area is conveyed by Developer. The rights, reservations and easements hereafter set forth shall be prior and superior to any other provisions of this Declaration and may not, without Developer's prior written consent, be modified, amended, rescinded or affected by any amendment of this Declaration. Developer's consent to any one such amendment shall not be construed as a consent to any other or subsequent amendment.

**Section 7.02 Right to Construct Additional Improvements in Common Area.** Developer shall have and hereby reserves the right (without the consent of any other Owner), but shall not be obligated to construct additional improvements within the Common Area at any time and from time to time in accordance with this Declaration for the improvement and enhancement thereof and for the benefit of the Association and Owners, so long as such construction does not directly result in the increase of such Maintenance Charge. Developer shall, upon the Control Transfer Date, convey or transfer such improvements to the Association and the Association shall be obligated to accept title to care for and maintain the same as elsewhere provided in this Declaration.

**Section 7.03 Developer's Rights to Use Common Areas in Promotion and Marketing of the Property.** Developer shall have and hereby reserves the right to reasonable use of the Common Area and of services offered by the Association in connection with the promotion and marketing of land within the boundaries of the Property. Without limiting the generality of the foregoing, Developer may erect and maintain on any part of the Common Area such signs, temporary buildings and other structures as Developer may reasonably deem necessary or proper in connection with the promotion, development and marketing of land within the Property; may use vehicles and equipment within the Common Area for promotional purposes; and may permit prospective purchasers of property within the boundaries of the Property, who are not Owners or Members of the Association, to use the Common Area at reasonable times and in reasonable numbers; and may refer to the services offered by the Association in connection with the development, promotion and marketing of the property.

**Section 7.04 Developer's Rights to Grant and Create Easements.** Developer shall have and hereby reserves the right, without the consent of any other Owners or the Association, to grant or create temporary or permanent easements, for access, utilities, pipeline easement, cable television systems, communication and security systems, drainage, water and other purposes incidental to development, sale, operation and maintenance of the Subdivision, located in, on, under, over and across (i) the Tracts or other property owned by Developer, (ii) the Common Area, and (iii) existing utility easements. Developer also reserves the right, without the consent of any other Owner or the Association, to (i) grant or create temporary or permanent easements for access over and across the streets and road within the Subdivision.

**Section 7.05 Developer's Rights to Convey Additional Common Area to the Association.** Developer shall have and hereby reserves the right, but shall not be obligated to, convey additional real property and improvements thereon, if any, to the Association as Common Area at any time and from time to time in accordance with this Declaration, without the consent of any other Owner or the Association.

**ARTICLE VIII****DUTIES AND POWERS OF THE PROPERTY OWNERS ASSOCIATION**

**Section 8.01 General Duties and Powers of the Association.** The Association has been formed to further the common interest of the Members. The Association, acting through the Board of Directors or through persons to whom the Board of Directors has delegated such powers (and subject to the provisions of the Bylaws), shall have the duties and powers hereinafter set forth and, in general, the power to do anything that may be necessary or desirable to further the common interest of the members, to maintain, improve and enhance the Common Areas and to improve and enhance the attractiveness, desirability and safety of the Subdivision. The Association shall have the authority to act as the agent to enter into any and all contracts on behalf of the Members in order to carry out the duties, powers and obligations of the Association as set forth in this Declaration.

**Section 8.02 Duty to Accept the Property and Facilities Transferred by Developer.** The Association shall accept title to any property, including any improvements thereon and personal property transferred to the Association by Developer, and equipment related thereto, together with the responsibility to perform any and all administrative functions and recreation functions associated therewith (collectively herein referred to as "Function"), provided that such property and Functions are not inconsistent with the terms of this Declaration. Property interests transferred to the Association by Developer may include fee simple title, easements, leasehold interests and licenses to use such property. Any property or interest in property transferred to the Association by Developer shall be within the Boundaries of the Property. Any property or interest in property transferred to the Association by Developer shall, except to the extent otherwise specifically approved by resolution of the Board of Directors, be transferred to the Association free and clear of all liens and mortgages (other than the lien for property taxes and assessments not then due and payable), but shall be subject to the terms of this Declaration, the terms of any declaration of covenants, conditions and restrictions annexing such property to the Common Area, and all easements, covenants, conditions, restrictions and equitable servitude or other encumbrances which do not materially affect the Owners authorized to use such property. Except as otherwise specifically approved by resolution of the Board of Directors, no property or interest in property transferred to the Association by the Developer shall impose upon the Association any obligation to make monetary payments to the Developer or any affiliated of Developer including, but not limited to, any purchase price, rent, charge or fee. The property or interest in property transferred to the Association by Developer shall not impose any unreasonable or special burdens of ownership of property, including the management maintenance, replacement and operation thereof.

**Section 8.03 Duty to Manage and Care for the Common Area.** The Association shall manage, operate, care for, maintain and repair all Common Areas and keep the same in a safe, attractive and desirable condition for the use and enjoyment of the Members. The duty to operate, manage and maintain the Common Areas shall include, but not be limited to the management, maintenance, repair and upkeep of the Subdivision entrances and other common areas.

**Section 8.04 Other Insurance Bonds.** The Association shall obtain such insurance as may be required by law, including workmen's compensation insurance, and shall have the power to obtain such other insurance and such fidelity, indemnity or other bonds as the Association shall deem necessary or desirable.

**Section 8.05 Duty to Prepare Budgets.** The Association shall prepare budgets for the Association, which budgets shall include a reserve fund for the maintenance of all Common Areas.

**Section 8.06 Duty to Levy and Collect the Maintenance Charge.** The Association shall levy, collect and enforce the Maintenance Charge and other charges and assessments as elsewhere provided in this Declaration.

**Section 8.07 Duty to Provide Annual Review.** The Association shall provide for an annual un-audited independent review of the accounts of the Association. Copies of the review shall be made available to any Member who requests a copy of the same upon payment by such Member of the reasonable cost of copying the same.

**Section 8.08 Duties with Respect to Architectural Approvals.** The Association shall perform functions to assist the Committee as elsewhere provided in Article IV of this Declaration.

**Section 8.09 Power to Acquire Property and Construct Improvements.** The Association may acquire property or an interest in property (including leases) for the common benefit of Owners including improvements and personal property. The Association may construct improvements on such property and may demolish existing improvements.

~~1268 661~~

1268 661

**Section 8.10 Power to Adopt Rules and Regulations.** The Association may adopt, amend, repeal and enforce rules and regulations ("Rules and Regulations"), fines, levies and enforcement provisions as may be deemed necessary or desirable with respect to the interpretation and implementation of this Declaration, the operation of the Association, the use and enjoyment of the Common Areas, and the use of any other property, facilities or improvements owned or operated by the Association.

**Section 8.11 Power to Enforce Restrictions and Rules and Regulations.** The Association (and any Owner with respect only to the remedies described in (ii) below) shall have the power to enforce the provisions of this Declaration and the Rules and Regulations and shall take such action as the Board of Directors deems necessary or desirable to cause such compliance by each Member and each Related User. Without limiting the generality of the foregoing, the Association shall have the power to enforce both the provisions of this Declaration and the Rules and Regulations of the Association by any one or more of the following means: (i) By entry upon any property within the Subdivision after notice and hearing (unless a bona fide emergency exists in which event this right of entry may be exercised without notice (written or oral) to the Owner in such manner as to avoid any unreasonable or unnecessary interference with the lawful possession, use or enjoyment of the improvements situated thereon by the Owner or any other person), without liability by the Association or the Owner thereof, for the purpose of enforcement of this Declaration or the Rules and Regulations; (ii) by commencing and maintaining actions and suits to restrain and enjoin any breach or threatened breach of the provisions of this Declaration or the Rules and Regulations; (iii) by exclusion, after notice and hearing, of any Member or Related User from use of any recreational facilities within the Common Areas during and for up to sixty (60) days following any breach by such Member or a Related User of a provision of this Declaration or such Rules and Regulations, unless the breach is a continuing breach in which case such suspension shall continue for so long as such breach continues; (iv) by suspension, after notice and hearing, of the voting rights of a Member during and for up to sixty (60) days following any such breach by Member or a Related User of a provision of this Declaration or such Rules and Regulations, unless the breach is a continuing breach in which case such suspension shall continue for so long as such breach continues; (v) by levying and collecting, after notice and hearing, an assessment against any Member for breach of this Declaration or such Rules and Regulations by such Member or a Related User which assessment reimburses the Association for the costs incurred by the Association in connection with such breach; (vi) by levying and collecting, after notice and hearing, reasonable and uniformly applied fines and penalties, established in advance in the Rules and Regulations of the Association, from any Member or Related User for breach of the Declaration or such Rules and Regulations by such Member or a Related User; and (vii) by taking action itself to cure or abate such violation and to charge the expenses thereof, if any, to such violating Members, plus attorney's fees incurred by the Association with respect to exercising such remedy.

Before the Board may invoke the remedies provided above, it shall give registered notice of such alleged violation to Owner, and shall afford the Owner a hearing. If, after the hearing, a violation is found to exist, the Board's right to proceed with the listed remedies shall become absolute. Each day a violation continues shall be deemed a separate violation. Failure of the Association, the Developer, or of any Owner to take any action upon any breach or default with respect to any of the foregoing violations shall not be deemed a waiver of their right to take enforcement action thereafter or upon a subsequent breach or default.

**Section 8.12 Power to Grant Easements.** In addition to any blanket easements described in this Declaration, the Association shall have the power to grant access, utility, drainage, water facility and other such easements in, on, over or under the Common Area.

## ARTICLE IX

### GENERAL PROVISIONS

**Section 9.01 Term.** The provisions hereof shall run with all property in Saddleidge and shall be binding upon all Owners and all persons claiming under them for a period of forty (40) years from the date this Declaration is recorded, after which time said Declaration shall be automatically extended for successive periods of ten (10) years each, unless an instrument, signed by not less than two-thirds (2/3rds) of the Owners (including the Developer) of the Tracts has been recorded agreeing to amend or change, in whole or in part, this Declaration.

**Section 9.02 Amendments.** This Declaration may be amended or changed, in whole or in part, at any time by the written agreement or by signed ballots voting for such amendment, of not less than two-thirds (2/3rds) of all of the Owners (including Developer) of the Subdivision. There shall be one vote per Tract. Anyone owning more than one Tract shall have one vote for each Tract owned. If the Declaration is amended by a written instrument signed by those Owners entitled to cast not less than two-thirds (2/3rds) of all the votes of the Owners of the Association, such amendment must be approved by said Owners within three hundred sixty-five (365) days of the date the first Owner executes such amendment. The date an Owner's signature is acknowledged shall constitute prima facie evidence of the date of execution of said amendment by such Owner. Those Members (Owners, including the Developer) entitled to cast not less than two-thirds (2/3rds) of all of the votes of the members of the Association may also vote to amend this Declaration, in person, or by proxy, at a meeting of the Members (Owners, including the Declarant) duly called for such purpose, written notice of which shall be given to all Owners at least ten (10) days and not more than sixty (60) days in advance and shall set forth the purpose of such meeting. Notwithstanding any provision contained in the Bylaws to the Contrary, a quorum, for purposes of such meeting, shall consist of not less than seventy percent (70%) of all the Members (in person or by proxy) entitled to vote. Any such amendment shall become effective when an instrument is filed for record in the Real Property Records of Hays County, Texas, accompanied by a certificate, signed by a majority of the Board of Trustees, stating that the required number of Members (Owners, including the Developer) executed the instrument amending this Declaration or cast a written vote, in person or by proxy, in favor of said amendment at the meeting called for such purpose. Copies of the written ballots pertaining to such amendment shall be retained by the Association for a period of not less than three (3) years after the date of filing of the amendment or termination.

**Section 9.03 Amendments by the Developer.** The Developer shall have and reserves the right at any time and from time to time prior to the Control Transfer Date, without the joinder or consent of any Owner or other party, to amend this Declaration by an instrument in writing duly signed, acknowledged, and filed for record for the purpose of correcting any typographical or grammatical error, oversight, ambiguity or inconsistency appearing herein, provided that any such amendment shall be consistent with and in furtherance of the general plan and scheme of development as evidenced by this Declaration and shall not impair or adversely affect the vested property or other rights of any Owner or his mortgagee. Additionally, Developer shall have and reserves the right at any time and from time to time prior to the Control Transfer Date, without the joinder or consent of any Owner or other party, to amend this Declaration by an instrument in writing duly signed, acknowledged and filed for record for the purpose of permitting the Owners to enjoy the benefits from technological advances, such as security, communications or energy-related devices or equipment which did not exist or were not in common use in residential subdivisions at the time this Declaration was adopted. Likewise, the Developer shall have and reserves the right at any time and from time to time prior to the Control Transfer Date, without the joinder or consent of any Owner or other party, to amend this Declaration by an instrument in writing duly signed, acknowledged and filed for record for the purpose of prohibiting the use of any device or apparatus developed and/or available for residential use following the date of this Declaration if the use of such device or apparatus will adversely affect the Association or will adversely affect the property values within the Subdivision.

**Section 9.04 Severability.** Each of the provisions of this Declaration shall be deemed independent and severable and the invalidity of un-enforceability or partial invalidity or partial un-enforceability of any provision or portion hereof shall not affect the validity or enforceability of any other provision.

**Section 9.05 Liberal Interpretation.** The provisions of this Declaration shall be liberally construed as a whole to effectuate the purpose of this Declaration.

**Section 9.06 Successors and Assigns.** The provisions hereof shall be binding upon and inure to the benefit of the Owners, the Developer and the Association, and their respective heirs, legal representatives, executors, administrators, successors and assigns.

**Section 9.07 Effect of Violations on Mortgages.** No violation of the provisions herein contained, or any portion thereof, shall affect the lien of any mortgage or deed of trust presently or hereafter placed of record or otherwise affect the rights of the mortgagee under any such mortgage, the holder of any such lien or beneficiary of any such deed of trust; and any such mortgage, lien or deed of trust may, nevertheless, be enforced in accordance with its terms, subject, nevertheless, to the provisions herein contained.

**Section 9.08 Terminology.** All personal pronouns used in this Declaration and all exhibits attached hereto, whether used in the masculine, feminine or neuter gender, shall include all other genders; the singular shall include the plural and vice versa. Title of Articles and Sections are for convenience only and neither limit nor amplify the provisions of this Declaration itself. The terms "herein", "hereof" and similar terms, as used in this instrument refer to the entire agreement and are not limited to referring only to the specific paragraph, section or article in which such terms appear.

~~1268 663~~

**VETERAN PURCHASER PARTIAL RELEASE**

1268 663

Notwithstanding anything contained in the Restrictions to the contrary, a Veteran Purchaser shall be entitled to have a 1.00 acre tract released from the Veterans Land Board for a home site and same shall not be construed as a violation of the above Restrictive Covenants.

IN WITNESS WHEREOF, the undersigned, being the Developer herein, has hereunto set its hand on this 12<sup>th</sup> day of NOV, 1996.

SADDLERIDGE JOINT VENTURE


By: SUMMERLIN PROPERTIES, INC., a Texas Corporation


By:   
CHARLES D. PATTERSON, President

STATE OF TEXAS }

COUNTY OF HAYS }

This instrument was acknowledged before me on the 12<sup>th</sup> day of NOV, 1996, by CHARLES D. PATTERSON, President of SUMMERLIN PROPERTIES, INC., a Texas Corporation on behalf of said corporation.

  
Notary Public, State of Texas  
Notary's Name Printed: Felipe R. Montelongo  
June 5, 1999  
My Commission Expires:



FILED AND RECORDED  
OFFICIAL PUBLIC RECORDS



11-12-96 02:25 PM 9618303  
KLEEN \$33.00  
MARGIE T VILLALPANDO, County Clerk  
HAYS COUNTY

**AMENDMENT OF DECLARATION OF COVENANTS  
CONDITIONS AND RESTRICTIONS  
SADDLERIDGE SECTION 1 AND SECTION 2**

**STATE OF TEXAS**

Bk Vol Ps  
06016334 0PR 2937 824

**COUNTY OF HAYS**

This Amendment of Declaration of Covenants, Conditions and Restrictions made on the date hereinafter set forth by the Saddleridge Property Owners Association.

WITNESSETH

THAT, WHEREAS, SADDLERIDGE SECTION ONE AND SECTION TWO, a subdivision in Hays County, Texas, has Covenants, Conditions and Restrictions imposed on it as set out in Volume 2610, Page 830, Official Records of Hays County, Texas; and

WHEREAS, The Saddleridge Property Owners Association desires to amend the Covenants, Conditions and Restrictions to correct errors and discrepancies;

NOW, THEREFORE, the Covenants, Conditions and Restrictions are amended pursuant to Section 8.02 as contained herein.

The Amended Restrictions are hereby ratified and confirmed in their entity.

EXECUTED this 30 day of May, 2006.

SADDLERIDGE PROPERTY OWNERS ASSOCIATION

Cecil R. Gibson  
Cecil Gibson, President

Vivian McDonald  
Vivian McDonald, Vice-President

Joe Williams  
Joe Williams, Treasurer

Timothy Shannon  
Timothy Shannon, Secretary

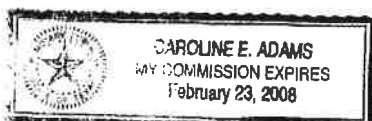
Signed this 30 day of May, 2006

Saddleridge Property Owners Association

By: Cecil R. Gibson

STATE OF TEXAS  
COUNTY OF HAYS

This instrument was acknowledged before me on the 30 day of May, 2006 by Cecil Gibson, President of SADDLERIDGE PROPERTY OWNERS ASSOCIATION, INC., a Texas Corporation, on behalf of said corporation.



Caroline E. Adams  
Notary Public, State of Texas



**AMENDMENT OF DECLARATION OF COVENANTS  
CONDITIONS AND RESTRICTIONS  
SADDLERIDGE SECTION 1 AND SECTION 2**

**STATE OF TEXAS**

**COUNTY OF HAYS**

Bk Vol Pg  
05000518 OPR 2610 830

This Amendment of Declaration of Covenants, Conditions and Restrictions made on the date hereinafter set forth by the Saddleridge Property Owners Association

WITNESSETH

THAT, WHEREAS, SADDLERIDGE SECTION ONE AND SECTION TWO, a subdivision in Hays County, Texas, has restrictions imposed upon it as set out in Volume 1268, Page 651 and Volume 1299 Page 435, Official Records of Hays County, Texas, and

WHEREAS, The Saddleridge Property Owners Association desires to amend the Original Restrictions to delete Developer references and modify the approval requirements for amending the Declaration of Covenants, Conditions and Restrictions;

NOW, THEREFORE, the Original Restrictions are amended pursuant to Section 9.03 as contained herein

The Amended Restrictions are hereby ratified and confirmed in their entity.

EXECUTED this 3<sup>rd</sup> day of Jan, 2005

SADDLERIDGE PROPERTY OWNERS ASSOCIATION

By:

Robert C. Wyatt

Robert Wyatt, President

Vivian McDonald

Vivian McDonald, Vice-President

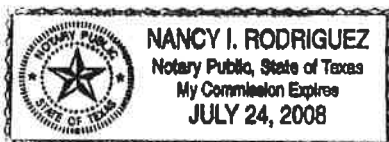
Robert W. Eastlake

Robert Eastlake, Treasurer

Nancy N. Shroyer

Nancy Shroyer, Secretary

This instrument was acknowledged before me on the 3<sup>rd</sup> day of Jan, 2005 by Robert Wyatt, President of SADDLERIDGE PROPERTY OWNERS ASSOCIATION, INC., a Texas Corporation, on behalf of said corporation.



[Signature]  
Notary Public, State of Texas

**AMENDMENT OF DECLARATION OF COVENANTS,  
CONDITIONS AND RESTRICTIONS  
SADDLERIDGE SECTION 1**

1272 056

**KNOW ALL MEN BY THESE PRESENTS:**


WITNESSETH

By: CHARLES D PATTERSON, President

THE STATE OF TEXAS  
COUNTY OF COMAL

This instrument was acknowledged before me on this the 22<sup>nd</sup> day of November, 1996, by CHARLES D. PATTERSON, President of SUMMERLIN PROPERTIES, INC., a Texas Corporation, in the capacity therein stated, on behalf of said Corporation.

1272 057



Carolyn J. Duncan  
NOTARY PUBLIC, STATE OF TEXAS  
Notary's Name Printed:

My Commission Expires: \_\_\_\_\_

AFTER RECORDING RETURN TO:  
TITLE AGENCY  
100 E. SAN ANTONIO ST. STE 103  
SAN MARCOS, TX 78666

96114800-20

FILED AND RECORDED  
OFFICIAL PUBLIC RECORDS

Margie T Villalpando

11-26-96 03:54 PM 9619204  
KLEEN \$11.00  
MARGIE T VILLALPANDO, County Clerk  
HAYS COUNTY

HC 9619204 2 PGS

2/1/96

NOTARY PUBLIC  
STATE OF TEXAS  
MY COM. EXPIRES 12/31/96  
NOTARY PUBLIC

THIS DOCUMENT IS BEING RERECORDED TO CORRECT THE  
NOTARY ACKNOWLEDGEMENT

AMENDMENT OF DECLARATION OF COVENANTS,  
CONDITIONS AND RESTRICTIONS  
SADDLERIDGE SECTION 1

1272 056

STATE OF TEXAS }{

KNOW ALL MEN BY THESE PRESENTS:

COUNTY OF HAYS }{

1273 620

This Amendment of Declaration of Covenants, Conditions and restrictions made on the date hereinafter set forth by SADDLERIDGE VENTURE, also known as SADDLERIDGE JOINT VENTURE, a Joint Venture between SUMMERLIN PROPERTIES, INC., a Texas Corporation and RED CREEK RANCH, INC., a Colorado Corporation, acting herein by and through its Joint Venturer, SUMMERLIN PROPERTIES, INC., a Texas Corporation, duly authorized to do business in the State of Texas, hereinafter referred to as "Developer",

WITNESSETH

THAT, WHEREAS, SADDLERIDGE SECTION ONE, a subdivision in Hays County, Texas, has restrictions imposed upon it as set out in Volume 1268, Pages 651, Official Public Records of Hays County, Texas, (hereinafter referred to as the "Original Restrictions"); and

WHEREAS, The Developer desires to amend the Original Restrictions to correct an oversight therein prior to the Control Transfer Date,

NOW, THEREFORE, regardless of anything contained in the Original Restrictions to the contrary, they are hereby amended pursuant to Section 9.03 as follows:

1. Section 3.01 of Article III is amended to read as follows:

Section 3.01 Single Family Residential Construction. Except as provided below, no building shall be erected, altered, placed or permitted to remain on any Tract other than one dwelling unit per each Tract to be used for single family residential purposes. One guest/servants house may be built provided said guest/servants house must contain a minimum of 500 square feet and must be built after or while the main dwelling is being built. Detached garages and work shops may not be constructed on the property prior to the main dwelling being built. A barn and/or storage building may be built prior to the construction of the main dwelling, but must be built behind the intended dwelling site and be built with new construction material. A barn and/or storage building shall at no time be used as either a temporary or permanent residence. All structures must be approved in writing by the Architectural Control Committee prior to being erected, altered or placed on the property. The term "dwelling" does not include double wide mobile or manufactured homes, or single wide mobile homes, and said homes are not permitted within the Subdivision. All dwellings must have at least 1600 square feet of living area for one-story homes and 2000 square feet of living area for two story homes, with at least 1000 square feet on the ground floor, excluding garages and porches, and be built with new construction material. Any building structure or improvement commenced on any tract shall be completed as to exterior finish and appearance within six (6) months from the commencement date. All carports and garages will be of the same general construction as the main dwelling and located on the tract according to the committee approved building site plan. Structures existing on date hereof are exempt from square footage and construction material requirements in this Section and the set-back requirements in Section 3.03.

Except as amended hereby, the Original Restrictions are hereby ratified and confirmed in their entity.

EXECUTED this the 22<sup>ND</sup> day of NOV, 1996.

SADDLERIDGE VENTURE, a Joint Venture

By: SUMMERLIN PROPERTIES, a Texas  
Corporation, Joint Venturer

By:

  
CHARLES D. PATTERSON, President


THE STATE OF TEXAS  
COUNTY OF COMAL Hays



This instrument was acknowledged before me on this the 22<sup>nd</sup> day of November, 1996, by CHARLES D. PATTERSON, President of SUMMERLIN PROPERTIES, INC., a Texas Corporation, in the capacity therein stated, on behalf of said Corporation.

1273 621

1272 057



Carolyn J. Duncan  
NOTARY PUBLIC, STATE OF TEXAS  
Notary's Name Printed:

My Commission Expires: \_\_\_\_\_

AFTER RECORDING RETURN TO:  
TITLE AGENCY  
100 E. SAN ANTONIO ST. STE 103  
SAN MARCOS, TX 78666

96114800-20

FILED AND RECORDED  
OFFICIAL PUBLIC RECORDS

Margie T Villalpando

12-4-96 03:54 PM 9619561  
MENDOZA \$11.00  
MARGIE T VILLALPANDO, County Clerk  
HAYS COUNTY

FILED AND RECORDED  
OFFICIAL PUBLIC RECORDS

Margie T Villalpando

11-26-96 03:54 PM 9619204  
KLEEN \$11.00  
MARGIE T VILLALPANDO, County Clerk  
HAYS COUNTY

**DECLARATION OF COVENANTS, CONDITIONS AND RESTRICTIONS  
SADDLERIDGE SECTIONS I and II**

STATE OF TEXAS     }

KNOW ALL MEN BY THESE PRESENTS:

COUNTY OF HAYS     }

This Declaration made on the date hereinafter is set forth by the Saddleridge Property Owners Association (SPOA) .

**WITNESSETH:**

WHEREAS, that certain tract of land known as **SADDLERIDGE**, being a subdivision of 1,090.82 Acres of land situated in Hays County, Texas (hereinafter referred to as the "Property" or the "Subdivision") with the plat ("Plat") of Saddleridge Section 1, being recorded in the office of the County Clerk of Hays County, Texas on the 29th \_\_\_\_\_ day of October \_\_\_\_\_, 1996, after having been approved as provided by law, and being recorded in Book 7 \_\_\_\_\_ Page(s) 271-273 \_\_\_\_\_, of the Map Records of Hays County, Texas; and Saddleridge Section 2, being recorded in the office of the County Clerk of Hays County, Texas on the 26th day of March, 1997, after having been approved as provided by law, and being recorded in Book 7 Page(s) 348-354, of the Map Records of Hays County, Texas;

WHEREAS, it is the desire of the SPOA to place certain restrictions, easements, covenants, conditions, stipulations and reservations (herein sometimes referred to as the "Restrictions") upon and against Saddleridge in order to establish a uniform plan for its development, improvement and sale, and to insure the preservation of such uniform plan for the benefit of both the present and future owners of tracts in Saddleridge;

NOW, THEREFORE, the SPOA hereby adopts, establishes and imposes upon Saddleridge, and declares the following reservations, easements, restrictions, covenants and conditions, applicable thereto, all of which are for the purposes of enhancing and protecting the value, desirability and attractiveness of said property, which Restrictions shall run with said property and title or interest therein, or any part thereof, and shall inure to the benefit of each owner thereof.

**ARTICLE I  
DEFINITIONS**

**Section 1.01 " Association "** shall mean and refer to the Saddleridge Property Owners Association, and its successors and assigns.

**Section 1.02 " Board of Directors "** shall mean and refer to the Board of Directors of the Association.

**Section 1.03 " Builders "** shall mean and refer to persons or entities that purchase tracts and build speculative or custom homes thereon for third party purchasers.

**Section 1.04 " Common Area "** shall mean all real property (including the improvements thereto) within the Subdivision owned by the Association for the common use and enjoyment of the Owners.

**Section 1.05 " Contractor "** shall mean and refer to the person or entity with whom an Owner contracts to construct a residential dwelling on such Owner's Tract.

**Section 1.06** "Developer" shall mean and refer to Summerlin Properties, Inc. and its successors and assigns.

**Section 1.07** "Tract" shall mean and refer to any plot of land identified as a tract or home site on the Plat of Saddleridge. For purposes of this instrument, "Tract" shall not be deemed to include any portion of the "Common Areas" or "Unrestricted Reserves" (defined herein as any Common Areas and Unrestricted Reserves shown on the Plat) in Saddleridge regardless of the use made of such area.

**Section 1.08** "Member" shall mean and refer to every person or entity who holds a membership in the Association.

**Section 1.09** "Owner" shall mean and refer to the record owner, whether one or more persons or entities, of fee simple title to any Tract which is a part of the Subdivision.

## **ARTICLE II.**

### **RESERVATIONS, EXCEPTION AND DEDICATIONS**

**Section 2.01** Recorded Subdivision map of the Property. The plat ("Plat") of Saddleridge dedicates for use as such, subject to the limitations as set forth therein, the roads, streets and easements shown thereon. The Plat further establishes certain restrictions applicable to Saddleridge. All dedications, restrictions and reservations created herein or shown on the Plat, replats or amendments of Saddleridge recorded or hereafter recorded shall be construed as being included in each contract, deed or conveyance.

**Section 2.02** Easements. Developer reserves for public use the utility easements shown on the Plat or that have been or hereafter may be created by separate instrument recorded in the Real Property Records of Hays County, Texas, for the purpose of constructing, maintaining and repairing a system or systems of electric lighting, electric power, telegraph and telephone line or lines, storm surface drainage, cable television, or any other utility the Developer sees fit to install in, across and/or under the Property. All utility easements in the Subdivision may be used for the construction of drainage swales in order to provide for improved surface drainage of the Reserves, Common Area and/or Tracts. Should any utility company furnishing a service covered by the general easement herein provided request a specific easement by separate recordable document, Developer, without the joinder of any other Owner, shall have the right to grant such easement on said Property without conflicting with the terms hereof. Any utility company serving the Subdivision shall have the right to enter upon any utility easement for the purpose of installation, repair and maintenance of their respective facilities. Neither Developer nor any utility company, political subdivision or other authorized entity using easements herein referred to shall be liable for any damages done by them or their assigns, agents, employees, or servants, to fences, shrubbery, trees and laws or any other property of the Owner on the Property covered by said easements.

**Section 2.03** Title Subject to Easements. It is expressly agreed and understood that the title conveyed by Developer to any of the Tracts by contract deed or other conveyance shall be subject to any easement affecting same for roadways or drainage, electric lighting, electric power, telegraph or telephone purposes and other easements hereafter granted affecting the Tracts. The Owners of the respective Tracts shall not be deemed to own pipes, wires, conduits or other service lines running through their Tracts which are utilized for or service to other Tracts, but each Owner shall have an easement in and to the aforesaid facilities as shall be necessary for the use, maintenance and enjoyment of his Tract. The Developer may convey title to said easements to the public, a public utility company or the Association.

**Section 2.04** Utility Easements.



- a) Utility ground and aerial easements have been dedicated in accordance with the Plat and by separate recorded easement documents.
- b) No building shall be located over, under, upon or across any portion of any utility easement. The Owner of each Tract shall have the right to construct, keep and maintain concrete drives, fences, and similar improvements across any utility easement, and shall be entitled to cross such easements at all times for purposes of gaining access to and from such Tracts, provided, however, any concrete drive, fence or similar improvement placed upon such Utility Easement by the Owner shall be constructed, maintained and used at Owner's risk and, as such, the Owner of each Tract subject to said Utility Easements shall be responsible for (i) any and all repairs to the concrete drives, fences and similar improvements which cross or are located upon such Utility Easements and (ii) repairing any damage to said improvements caused by the Utility District or any public utility in the course of installing, operating, maintaining, repairing or removing its facilities located within the Utility Easements.

### **ARTICLE III** **USE RESTRICTIONS**

**Section 3.01 Single Family Residential Construction.** Except as provided below, no building shall be erected, altered, placed or permitted to remain on any Tract other than one dwelling unit per each Tract to be used for single family residential purposes. One guest/servants house may be built provided said guest/servants house must contain a minimum of 500 square feet and be built after or while the main dwelling is being built and be approved by the Architectural Control Committee. Barns, storage buildings, work shops and similar outbuildings may be constructed on the property while or after the main dwelling is being built, and plans must be approved by the Architectural Committee. Any outbuildings to be constructed prior to the beginning of construction of the main dwelling must have plans approved by the Architectural Committee at the same time as approval of the plans for the main dwelling, and construction of the main dwelling must be started within 6 months of start of the outbuilding. Barns, storage buildings, work shops and similar outbuildings must be built behind the dwelling site and be built with new construction material. All structures must be approved in writing by the Architectural Control Committee prior to being erected, altered, or placed on the property. The term "dwelling" does not include double wide mobile or manufactured homes, or single wide mobile homes, and said homes are not permitted within the Subdivision. All dwellings must have at least 1600 square feet of living area for one-story homes and 2000 square feet of living area for two story homes, with at least 1000 square feet on the ground floor, excluding garages and porches, and be built with new construction material. Any building, structure or improvement commenced on any tract shall be completed as to exterior finish and appearance within six (6) months from the commencement date. All carports and garages will be of the same general construction as the main dwelling, and located on the tract according to the committee approved building site plan.

**Section 3.02 Composite Building Site.** Any Owner of one or more adjoining Tracts (or portions thereof) may, with the prior written approval of the Architectural Control Committee, and with approval of the Hays County Commissioner's Court, if required, consolidate such Tracts or portions into one building site, with the privilege of placing or constructing improvements on such resulting site, in which case the side set-back lines shall be measured from the resulting side property lines rather than the Tract lines as indicated on the Plat.

**Section 3.03 Location of the Improvements upon Tract.** No building of any kind shall be located on any five (5) acre or larger tract nearer than twenty-five (25) feet to the side property line or nearer than one hundred (100) feet to any public road or nearer than fifty (50) feet to the rear property line; on tracts less than five (5) acres, no building of any kind shall be located on any tract nearer than ten (10) feet to the

side property lines; or nearer than fifty (50) feet to any public road or rear property line, provided however, as to any tract, Architectural Control Committee may waive or alter any such setback line, if the Architectural Control Committee in the exercise of the Architectural Control Committee's sole discretion, such waiver, or alteration is necessary to permit effective utilization of a tract. Any such waiver or alteration must be in writing and recorded in the Deed of Records of Hays County, Texas. All dwellings placed on Subject Property must be equipped with septic tank or other sewage disposal system meeting all applicable laws, rules, standards and specifications, and all such dwellings must be served with water and electricity.

**Section 3.04 Use of Temporary Structures.** No structure of a temporary or permanent character, whether trailer, motor home, mobile home, basement, tent, shack, garage, barn or other outbuilding shall be maintained or used on any Tract at any time as a residence, either temporarily or permanently. An RV camper or motor home may be placed on a tract no more than seven (7) days out of a thirty (30) day period for camping purposes provided that the RV camper or motor home is removed from tract afterwards. An RV camper or motor home will be allowed to be used as a temporary residence up to six (6) months during construction provided an approved septic system has been installed and the RV camper or motor home is placed behind the construction site. After the dwelling is complete an RV camper or motor home may be stored on the tract provided it is stored behind the main dwelling and not within 25 feet of any side property line or 75 feet of any rear property line. The declarant or the committee shall have the right to have any RV or motor home found to be in violation of these restrictions removed and stored at the expense of the owner; and, for these purposes declarant and/or the representative of the committee is granted express written consent to remove the same without penalty or offense.

**Section 3.05 Walls, Fences, and Mail Boxes.** Walls and fences, if any, must be approved in writing prior to construction by the Architectural Control Committee and shall not be closer to front street property lines than the Tract boundary line and no closer than the tract boundary line to side street lines. Any fence or wall must be constructed of generally accepted standard new fencing materials and completed in a professional manner. No chain link or barbed wire fencing shall be allowed. Fences shall be completed within two (2) months of commencement date. All individual mail boxes must be of masonry construction and approved in writing by the Architectural Control Committee.

**Section 3.06 Antennas, Towers, and Satellite Dishes.** Antennas, Towers, or Satellite Dishes of any kind shall not exceed ten feet above the roof of the Dwelling or Accessory Building whichever is higher. Any Antenna, Tower, or Satellite Dish must be located to the side or rear of the Dwelling or Accessory Building and not within 25 feet of any side property line or 50 feet of any rear property line.

**Section 3.07 Prohibition of Offensive Activities.** No Activity, whether for profit or not, shall be conducted on any Tract which is not related to single family residential purposes, unless said activity meets the following criteria: (a) no additional exterior sign of activity is present, (b) it is the type of action that usually happens in a home, (c) no additional traffic, that would not be there normally, is created, and (d) nothing dangerous is present that shouldn't be there. This restriction is waived in regard to the customary sales activities required to sell homes in the Subdivision. The discharge or use of firearms is expressly prohibited. The Association shall have the sole and absolute discretion to determine what constitutes a nuisance or annoyance.

**Section 3.08 Garbage and Trash Disposal.** Garbage, trash, construction residue or other refuse accumulated in this Subdivision shall not be permitted to be dumped at any place where a nuisance to any residence of this Subdivision is or may be created. No Tract shall be used or maintained as a dumping ground for rubbish, and trash, garbage or other waste shall not be allowed to accumulate, shall be kept in sanitary containers and shall be disposed of regularly. All equipment for the storage or disposal of such material shall be kept in a clean and sanitary condition.

**Section 3.09 Junked Motor Vehicles Prohibited.** No Tract shall be used as a depository for abandoned or junked motor vehicles. No junk of any kind or character, or dilapidated structure or building of any kind or character, shall be kept on any Tract.

**Section 3.10 Signs.** No signs, advertisement, billboards or advertising structure of any kind may be erected or maintained on any Tract without the consent in writing of the Architectural Control Committee, except one (1) professionally made sign not more than five square feet in area and three feet in height (from the ground to the top of the sign) advertising an Owner's Tract for sale or rent. Signs denoting the contractor are allowed without approval of the Committee but may not exceed five square feet in area and three feet in height (from the ground to the top of the sign). Contractor signs must be removed three days after completion of construction or sale, which ever occurs later. No signs are permitted in road right-of-ways. Any member of such Committee shall have the right to remove any such sign, advertisement or billboard or structure which is placed on any Tract or right-of-way in violation of these restrictions, and in doing so, shall not be liable, and are hereby expressly relieved from, any liability for trespass or other tort in connection therewith, or arising from such removal.

**Section 3.11 Animal Husbandry.** No animals, livestock or poultry of any kind shall be raised, bred or kept on any Tract except that one (1) horse; one (1) cow; or one (1) goat per acre, or any combination thereof may be kept, as long as the maximum number of the above stated animals does not exceed one (1) per acre and does not become a nuisance or threat to other Owners. Provided, however, animals being raised for 4-H school sponsored programs will be permitted. No pigs or hogs will be permitted under any circumstances or programs. All horses, cows and 4-H animals raised by individual tract owners must be kept in a fenced area on the owner's tract. Dogs, cats, or other common household pets may be kept on a Tract. Dogs must be kept in a kennel, dog run, or fenced in area that confines said dog(s) to that area, and for these purposes chain link fencing shall be permitted provided, however, no such fenced in area shall be located adjacent to any side, front or rear boundary line. Dogs will not be permitted to run loose in the Subdivision and must be vaccinated for rabies according to State law once a year and registered with Hays County once a year.

**Section 3.12 Mineral Development.** No commercial oil drilling, oil development operations, oil refining, quarrying or mining operation of any kind shall be permitted upon or in any Tract. No derrick or other structures designed for the use of boring for oil or natural gas shall be erected, maintained or permitted upon any Tract.

**Section 3.13 Drainage.** Natural established drainage patterns of streets, tracts or roadway ditches will not be impaired by any person or persons. Driveway culverts must be installed and will be of sufficient size to afford proper drainage of ditches without backing water up into ditch or diverting flow. Drainage culvert installation is subject to the inspection and approval of the Architectural Control Committee and to County requirements.

**Section 3.14 Resubdivision.** No tract shall be resubdivided or split; unless otherwise permitted in the restrictions.

In the event of the failure of Owner to comply with the above requirements after ten (10) days written notice thereof, the Association or their designated agents may, without liability to the Owner, Contractor of any occupants of the Tract in trespass or otherwise, enter upon (and/or authorize one or more others to enter upon) said Tract, cause to be removed, such garbage, trash and rubbish or do any other thing necessary to secure compliance with this Declaration at the expense of the owner. Payment for the charges shall be payable on the first day of the next calendar month.

**ARTICLE IV**  
**ARCHITECTURAL CONTROL COMMITTEE**

**Section 4.01 Basic Control.**

- a) No building or other improvements of any character shall be erected or placed, or the erection or placing thereof commenced or changes made in the design or exterior appearance thereof (excluding, without limitation, painting, staining or siding), or any addition or exterior alteration made thereto after original construction or demolition or destruction by voluntary action made thereto after original constructed, on any Tract in the Subdivision until the obtaining of the necessary approval (as hereinafter provided) from the Committee of the construction plans and specification for the construction or alteration of such improvements or demolition or destruction of existing improvements by voluntary action. Approval shall be granted or withheld based on matters of compliance with the provisions of this instrument.
- b) Each application made to the Committee, shall be accompanied by two sets of plans and specifications for all proposed construction (initial or alteration) to be done on such Tract, including plot plans showing location on the tract.

**Section 4.02 Architectural Control Committee.**

- a) The authority to grant or withhold architectural control approval as referred to above is vested in the Architectural Control Committee of the Association (sometimes herein referred to as the "Committee"), in which event such authority shall be vested in and exercised by the Committee (as provided in (b) below), as to plans and specifications and plot plans. The term "Committee", as used in this Declaration, shall mean or refer to the Saddleridge Architectural Control Committee composed of members of the Association, as applicable.
- b) The Board shall select a committee of three (3) members to be known as the Saddleridge Architectural Control Committee. Each member of the Committee must be an Owner of property in Saddleridge Subdivision. .

**Section 4.03 Effect of Approval.** The granting of the aforesaid approval shall constitute only an expression of opinion by the Committee that the terms and provisions hereof shall be complied with if the building and/or other improvements are erected in accordance with said plans land specifications and plot plan; and such approval shall not constitute any nature of waiver or estoppel either as to the persons expressing such approval or any other person in the event that such building and/or improvements are not constructed in accordance with such plans and specifications and plot plan, but, nevertheless, fail to comply with the provisions hereof. Further no person exercising any prerogative of approval or disapproval shall incur any liability by reasons of the good faith exercise thereof.

**Section 4.04 Variance.** The Committee may authorize variances from compliance with any of the provisions of this Declaration or minimum acceptable construction standards or regulations and requirements as promulgated from time to time by the Committee, when circumstances such as topography, natural obstructions, Tract configuration, Tract size, hardship, aesthetic or environmental considerations require a variance. The Committee reserves the right to grant variances as to building set-back lines. Such variances must be evidenced in writing and shall become effective when signed by a majority of the members of the Committee. If any such variances are granted, no violation of the provisions of this Declaration shall be deemed to have occurred with respect to the matter for which the variance is granted; provided, however, that the granting of a variance shall not operate to waive any of

the provisions of this Declaration for any purpose except as to the particular property and particular provisions hereof covered by the variance, nor shall the granting of any variance affect in any way the Owner's obligation to comply with all governmental law as and regulations affecting the property concerned and the Plat.

## **ARTICLE V**

### **SADDLERIDGE PROPERTY OWNERS ASSOCIATION**

**Section 5.01 Membership.** Every person or entity who is a record owner of any Tract which is subject to the Maintenance charge (or could be following the withdrawal of an exemption there from) and other assessments provided herein, shall be a "Member" of the Association. The foregoing is not intended to include persons or entities who hold an interest merely as security for the performance of an obligation or those having only an interest in the mineral estate. No Owner shall have more than one membership for each Tract owned by such Member. Memberships shall be appurtenant to and may not be separated from the ownership of the Tracts. Regardless of the number of persons who may own a Tract (such as husband and wife, or joint tenants, etc.) there shall be but one membership for each Tract. Additionally, the Directors of the Association must be Members of the Association (as more particularly described in the By-laws). Ownership of the Tracts shall be the sole qualification for membership. The voting rights of the Members are set forth in the Bylaws of the Association. However, the Restrictive covenants will not be construed as to assess the Veterans Land Board or the State of Texas. Any assessments are the personal obligation of the Veteran purchaser, his successors, heirs and assigns. Any lien imposed by the restrictive covenants does not affect the Veterans Land Board's interest in the property.

**Section 5.02 Non-Profit Corporation.** SaddleRidge Property Owners Association, a non-profit corporation, has been organized and it shall be governed by the Articles of Incorporation and Bylaws of said Association; and all duties, obligations, benefits, liens and rights hereunder in favor of the Association shall vest in said corporation.

**Section 5.03 Bylaws.** The Association has adopted or may adopt whatever Bylaws it may choose to govern the organization or operation of the Subdivision and the use and enjoyment of the Tracts and Common Areas, provided that the same are not in conflict with the terms and provisions hereof.

**Section 5.04 Owner's Right of Enjoyment.** Every Owner shall have a beneficial interest of use and enjoyment in and to the Common Areas and such right shall be appurtenant to and shall pass with the title to every assessed Tract, subject to the following provisions:

- a) the right of the Association, with respect to the Common Areas, to limit the number of guests of Owners;
- b) the right of the Association, in accordance with its Articles and Bylaws , to (i) borrow money for the purpose of improving and maintaining the Common Areas and facilities (including borrowing from the Developer or any entity affiliated with the Developer and (ii) mortgage said property, however, the rights of such mortgagee of said property shall be subordinate to the rights of the Owners hereunder.
- c) the right of the Association to suspend the Member's voting rights and the Member's and "Related Users" (as hereinafter defined) right to use any recreational facilities within the Common Areas during any period in which the Maintenance Charge or any assessment against his Tract remains unpaid;

- d) the right of the Association to suspend the Member's voting rights and the Member's and Related Users' right to use any recreational facilities within the Common Area, after notice and hearing by the Board of Directors, for the infraction or violation by such Member or Related Users of this Declaration of the "Rules and Regulations", as hereinafter defined, which suspension shall continue for the duration of such infraction or violation.

## **ARTICLE VI**

### **MAINTENANCE FUND**

**Section 6.01 Maintenance Fund Obligation.** Each Owner of a tract by acceptance of a deed therefor, whether or not it shall be expressed in any such deed or other conveyance, is deemed to covenant and agree to pay to the Association a monthly maintenance charge (the "Maintenance Charge"), and any other assessments or charges hereby levied. The Maintenance Charge and any other assessments or charges hereby levied, together with such interest thereon and costs of collection thereof, as hereinafter provided, shall be a charge on the Tracts and shall be a continuing lien upon the property against which each such Maintenance Charge and other charges and other assessments are made.

**Section 6.02 Basis of the Maintenance Charge.**

- a) The Maintenance Charge referred to shall be used to create a fund to be known as the "Maintenance Fund", which shall be used as herein provided; and each such Maintenance Charge (except as otherwise hereinafter provided) shall be paid by the Owner of each Tract (or residential building site) to the Association. The Maintenance Charge for the year of purchase shall be prorated at closing and then shall be paid annually, in advance, on or before the first day of the first month of each calendar year. Provided, however if such owner owns more than one tract in the subdivision, such Owner shall pay only twice the assessment of one (1) tract no matter how many tracts are owned or in the event Owner obtains consent from the Committee for a composite Building site pursuant to Section 3.02 hereof, such Composite Building Site shall be considered for the Maintenance Charge of one Tract beginning upon the completion of the improvements thereon.
- b) Any Maintenance Charge not paid within thirty (30) days after the due date shall bear interest from the due date at the lesser of (i) the rate of eighteen percent (18%) per annum or (ii) the maximum rate permitted by law. The Association may bring an action at law against the Owner personally obligated to pay the same, or foreclose the hereinafter described lien against the Owner's Tract. No Owner may waive or otherwise escape liability for the Maintenance Charge by the non-use of any Common Areas or recreational facilities available for use by Owners of the Subdivision or by the abandonment of his Tract.
- c) The initial amount of the Maintenance Charge applicable to each Tract will be \$96.00 per year due in advance, payable on January 1 of each year. All other matters relating to the Maintenance Charge and the collection, expenditures and administration of the Maintenance Fund shall be determined by the Board of Directors of the Association, subject to the provisions hereof.
- d) The Association shall have the further right at any time, with a majority vote of all association members responding to a written request, to adjust or alter said Maintenance Charge from year to year as it deems proper to meet the reasonable operating expenses and reserve requirements of the Association in order for the Association to carry out its duties hereunder.

**Section 6.03 Creation of Lien and Personal Obligation.** In order to secure the payment of the Maintenance Charge, and other charges and assessments hereby levied, each Owner of a Tract in the Subdivision, by

such party's acceptance of a deed thereto, hereby grants to the Association a contractual lien on such Tract which may be foreclosed on by non-judicial foreclosure, pursuant to the provision of Section 51.002 of the Texas Property Code (and any successor statute); and each such owner hereby expressly grants the Association a power of sale in connection therewith. The Association shall, whenever it proceeds with non-judicial foreclosure pursuant to the provisions of said Section 51.002 of the Texas Property Code and said power of sale, designate in writing a Trustee to post or cause to be posted all required notices of such foreclosure and to conduct such foreclosure sale. The Trustee may be changed at any time and from time to time by the Association by means of written instrument executed by the President or any Vice-President of the Association and filed for record in the Real Property Records of Hays County, Texas. In the event that the Association has determined to non-judicially foreclose the lien provided herein pursuant to the provisions of said Section 51.002 of the Texas Property Code and to exercise the power or sale hereby granted, the Association, or the Association's agent, shall give notice of foreclosure sale as provided by the Texas Property Code 88 then amended. Upon request by Association, the Trustee shall give any further notice of foreclosure sale as may be required by the Texas Property Code as then amended, and shall convey such Tract to the highest bidder for cash by the General Warranty Deed.

Out of the proceeds of such sale, if any, there shall first be paid all expenses incurred by the Association in connection with such default, including reasonable attorney's fees and a reasonable trustee's fee; second, from such proceeds there shall be paid to the Association an amount equal to the amount in default; and third, the remaining balance shall be paid to such Owner. Following any such foreclosure, each occupant of any such Tract foreclosed on and each occupant of any improvements thereon shall be deemed to be a tenant at sufferance and may be removed from possession by any and all lawful means, including a judgment for possession in an action of forcible detainer and the issuance of a writ of restitution thereunder.

In the event of non-payment by any Owner of any Maintenance Charge or other charge or assessment levied hereunder, the Association may, in addition to foreclosing the lien hereby retained, and exercising the remedies provided herein, upon ten (10) days prior written notice thereof to such non-paying Owner, exercise all other rights and remedies available at law or in equity.

It is the intent of the provisions of this Section 6.03 to comply with the provisions of said Section 51.002 of the Texas Property Code relating to non-judicial sales by power of sale and, in the event of the amendment of said Section 51.002 of the Texas Property Code hereafter, the President or any Vice-President of the Association, acting without joinder of any other Owner or mortgagee or other person may, by amendment to this Declaration filed in the Real Property Records of Hays County, Texas, amend the provisions hereof so as to comply with said amendments to Section 51.002 of the Texas Property Code.

**Section 6.04 Notice of Lien.** In addition to the right of the Association to enforce the Maintenance Charge or other charge or assessment levied hereunder, the Association may file a claim or lien against the Tract of the delinquent Owner by recording a notice ("Notice of Lien") setting forth (a) the amount of the claim of delinquency, (b) the interest thereon, (c) the costs of collection which have accrued thereon, (d) the legal description and street address of the Tract against which the lien is claimed and (e) the name of the Owner thereof. Such Notice of Lien shall be signed and acknowledged by an officer of the Association or other duly authorized agent of the Association. The lien shall continue until the amount secured thereby and all subsequently accruing amounts are fully paid or otherwise satisfied. When all amounts claimed under the Notice of Lien and all other costs and assessments which may have accrued subsequent to the filing of the Notice of Lien have been fully paid or satisfied, the Association shall execute and record a notice releasing the lien upon payment by the Owner of a reasonable fee as filed by the Board of Directors to cover the preparation and recordation of such release of lien instrument.



**Section 6.05 Liens Subordinate to Mortgages.** The lien described in this Article VI shall be deemed subordinate to a first lien or other liens of any bank, insurance company, savings and loan association, university, pension and profit sharing trusts or plans, or any other third party lender, including Developer, which may have heretofore or may hereafter lend money in good faith for the purchase or improvement of any Tract and any renewal, extension, rearrangement or refinancing thereof. Each such mortgagee of a mortgage encumbering a Tract who obtains title to such Tract pursuant to the remedies provided in the deed of trust or mortgage or by judicial foreclosure shall take title to the Tract free and clear of any claims for unpaid Maintenance Charges or other charges of assessments against such Tract which accrued prior to the time such holder acquired title to such Tract. No such sale or transfer shall relieve such holder from liability for any Maintenance Charge or other charges or assessments thereafter becoming due or from the lien thereof. Any other sale or transfer of a Tract shall not affect the Association's lien for Maintenance Charges or other charges or assessments. The association shall make a good faith effort to give each such mortgagee sixty (60) days advance written notice of the Association's proposed foreclosure of lien described in Section 6.01 hereof, which notice shall be sent to the nearest office of such mortgagee by prepaid United States registered or Certified mail, return receipt requested, and shall contain a statement of delinquent Maintenance Charges or other charges or assessments upon which the proposed action is based provided, however, the Association's failure to give such notice shall not impair or invalidate any foreclosure conducted by the Association pursuant to the provisions of this Article VI.

**Section 6.06 Purpose of the Maintenance Charges.** The Maintenance Charge levied by the Association shall be used exclusively for the purpose of promoting the recreation, health, safety, and welfare of the Owners of the Subdivision which hereafter may become subject to the jurisdiction of the Association. In particular, the Maintenance Charge shall be used for any improvement or services in furtherance of these purposes and the performance of the Association's duties described in Article VIII, including the maintenance of any Common Areas, any Drainage Easements and the establishment and maintenance of a reserve fund for maintenance of any Common Areas. The Maintenance Fund may be expended by the Association for any purposes which in the judgment of the Association will tend to maintain the property values in the Subdivision, including but not limited to providing funds for the actual cost to the Association of all taxes, insurance, repairs, energy charges, replacement and maintenance of the Common Area as may from time to time be authorized by the Association. Except for the Association's use of the Maintenance Charge to perform its duties described in this Declaration and in the Bylaws, the use of the Maintenance Charge for any of these purposes is permissive and not mandatory. It is understood that the judgment of the Association as to the expenditure of said funds shall be final and conclusive so long as such judgment is exercised in good faith.

**Section 6.07 Handling of Maintenance Charges.** The collection and management of the Maintenance Charge or other charge or assessment levied hereunder shall be performed by the Association. The Association shall maintain separate special accounts for these funds, and Owners shall be provided at least annually information on the Maintenance Fund.

## **ARTICLE VII**

### **DUTIES AND POWERS OF THE PROPERTY OWNERS ASSOCIATION**

**Section 7.01 General Duties and Powers of the Association.** The Association has been formed to further the common interest of the Members. The Association, acting through the Board of Directors or through persons to whom the Board of Directors has delegated such powers (and subject to the provisions of the Bylaws), shall have the duties and powers hereinafter set forth and, in general, the power to do anything that may be necessary or desirable to further the common interest of the members, to maintain, improve and enhance the Common Areas and to improve and enhance the attractiveness, desirability and safety of the Subdivision. The Association shall have the authority to act as the agent to enter into any and all

contracts on behalf of the Members in order to carry out the duties, powers and obligations of the Association as set forth in this Declaration.

**Section 7.02 Duty to Accept the Property and Facilities Transferred by Developer.** The Association shall accept title to any property, including any improvements thereon and personal property transferred to the Association by Developer, and equipment related thereto, together with the responsibility to perform any and all administrative functions and recreation functions associated therewith (collectively herein referred to as "Function"), provided that such property and Functions are not inconsistent with the terms of this Declaration. Property interests transferred to the Association by Developer may include fee simple title, easements, leasehold interests and licenses to use such property. Any property or interest in property transferred to the Association by Developer shall be within the Boundaries of the Property. Any property or interest in property transferred to the Association by Developer shall, except to the extent otherwise specifically approved by resolution of the Board of Directors, be transferred to the Association free and clear of all liens and mortgages (other than the lien for property taxes and assessments not then due and payable), but shall be subject to the terms of this Declaration, the terms of any declaration of covenants, conditions and restrictions annexing such property to the Common Area, and all easements, covenants, conditions, restrictions and equitable servitude or other encumbrances which do not materially affect the Owners authorized to use such property. Except as otherwise specifically approved by resolution of the Board of Directors, no property or interest in property transferred to the Association by the Developer shall impose upon the Association any obligation to make monetary payments to the Developer or any affiliated of Developer including, but not limited to, any purchase price, rent, charge or fee. The property or interest in property transferred to the Association by Developer shall not impose any unreasonable or special burdens of ownership of property, including the management maintenance, replacement and operation thereof.

**Section 7.03 Duty to Manage and Care for the Common Area.** The Association shall manage, operate, care for, maintain and repair all Common Areas and keep the same in a safe, attractive and desirable condition for the use and enjoyment of the Members. The duty to operate, manage and maintain the Common Areas shall include, but not be limited to the management, maintenance, repair and upkeep of the Subdivision entrances and other common areas.

**Section 7.04 Other Insurance Bonds.** The Association shall obtain such insurance as may be required by law, including workmen's compensation insurance, and shall have the power to obtain such other insurance and such fidelity, indemnity or other bonds as the Association shall deem necessary or desirable.

**Section 7.05 Duty to Prepare Budgets.** The Association shall prepare budgets for the Association, which budgets shall include a reserve fund for the maintenance of all Common Areas.

**Section 7.06 Duty to Levy and Collect the Maintenance Charge.** The Association shall levy, collect and enforce the Maintenance Charge and other charges and assessments as elsewhere provided in this Declaration.

**Section 7.07 Duty to Provide Annual Review.** The Association shall provide for an annual un-audited independent review of the accounts of the Association. Copies of the review shall be made available to any Member who requests a copy of the same upon payment by such Member of the reasonable cost of copying the same.

**Section 7.08 Duties with Respect to Architectural Approvals.** The Association shall perform functions to assist the Committee as elsewhere provided in Article IV of this Declaration.

**Section 7.09 Power to Acquire Property and Construct Improvements.** The Association may acquire property or an interest in property (including leases) for the common benefit of Owners including improvements and personal property. The Association may construct improvements on such property and may demolish existing improvements.

**Section 7.10 Power to Adopt Rules and Regulations.** The Association may adopt, amend, repeal and enforce rules and regulations ("Rules and Regulations"), fines, levies and enforcement provisions as may be deemed necessary or desirable with respect to the interpretation and implementation of this Declaration, the operation of the Association, the use and enjoyment of the Common Areas, and the use of any other property, facilities or improvements owned or operated by the Association.

**Section 7.11 Power to Enforce Restrictions and Rules and Regulations.** The Association (and any Owner with respect only to the remedies described in (ii) below) shall have the power to enforce the provisions of this Declaration and the Rules and Regulations and shall take such action as the Board of Directors deems necessary or desirable to cause such compliance by each Member and each Related User. Without limiting the generality of the foregoing, the Association shall have the power to enforce both the provisions of this Declaration and the Rules and Regulations of the Association by anyone or more of the following means: (i) By entry upon any property within the Subdivision after notice and hearing (unless a bona fide emergency exists in which event this right of entry may be exercised without notice (written or oral) to the Owner in such manner as to avoid any unreasonable or unnecessary interference with the lawful possession, use or enjoyment of the improvements situated thereon by the Owner or any other person), without liability by the Association or the Owner thereof, for the purpose of enforcement of this Declaration or the Rules and Regulations; (ii) by commencing and maintaining actions and suits to restrain and enjoin any breach or threatened breach of the provisions of this Declaration or the Rules and Regulations; (iii) by exclusion, after notice and hearing, of any Member or Related User from use of any recreational facilities within the Common Areas during and for up to sixty (60) days following any breach by such Member or a Related User of a provision of this Declaration or such Rules and Regulations, unless the breach is a continuing breach in which case such suspension shall continue for so long as such breach continues; (iv) by suspension, after notice and hearing, of the voting rights of a Member during and for up to sixty (60) days following any such breach by Member or a Related User of a provision of this Declaration or such Rules and Regulations, unless the breach is a continuing breach in which case such suspension shall continue for so long as such breach continues; (v) by levying and collecting, after notice and hearing, an assessment against any Member for breach of this Declaration or such Rules and Regulations by such Member or a Related User which assessment reimbursed the Association for the costs incurred by the Association in connection with such breach; (vi) by levying and collecting, after notice and hearing, reasonable and uniformly applied fines and penalties, established in advance in the Rules and Regulations of the Association, from any Member or Related User for breach of the Declaration or such Rules and Regulations by such Member or a Related User; and (vii) by taking action itself to cure or abate such violation and to charge the expenses thereof, if any, to such violating Members, plus attorney's fees incurred by the Association with respect to exercising such remedy. Before the Board may invoke the remedies provided above, it shall give registered notice of such alleged violation to Owner, and shall afford the Owner a hearing. If, after the hearing, a violation is found to exist, the Board's right to proceed with the listed remedies shall become absolute. Each day a violation continues shall be deemed a separate violation. Failure of the Association, or of any Owner, to take any action upon any breach or default with respect to any of the foregoing violations shall not be deemed a waiver of their right to take enforcement action thereafter or upon a subsequent breach or default.

**Section 7.12 Power to Grant Easements.** In addition to any blanket easements described in this Declaration, the Association shall have the power to grant access, utility, drainage, water facility and other such easements in, on, over or under the Common Area.

## **ARTICLE VIII**

### **GENERAL PROVISIONS**

**Section 8.01 Term.** The provisions hereof shall run with all property in SaddleRidge and shall be binding upon all Owners and all persons claiming under them for a period of forty (40) years from the date this Declaration is recorded, after which time said Declaration shall be automatically extended for successive periods of ten (10) years each, unless an instrument, signed by not less than a majority of the Owners of the Tracts responding to a written request to modify this document, has been recorded agreeing to amend or change, in whole or in part, this Declaration.

**Section 8.02 Amendments.** This Declaration may be amended or changed, in whole or in part, at any time by the written agreement or by signed ballots voting for such amendment, of not less than a majority of the Owners of the Tracts responding to a written request. There shall be one vote per Tract. Anyone owning more than one Tract shall have one vote for each Tract owned. If the Declaration is amended by a written instrument signed by those Owners entitled to cast not less than a majority of all the votes of the Owners of the Association responding, such amendment must be approved by said Owners within three hundred sixty-five (365) days of the date the first Owner executes such amendment. The date an Owner's signature is acknowledged shall constitute prima facia evidence of the date of execution of said amendment by such Owner. Those Members entitled to cast not less than a majority of all of the votes of the members of the Association responding may also vote to amend this Declaration, in person, or by proxy, at a meeting of the Members duly called for such purpose, written notice of which shall be given to all Owners at least ten (10) days and not more than sixty (60) days in advance and shall set forth the purpose of such meeting. Notwithstanding any provision contained in the Bylaws to the Contrary, a quorum, for purposes of such meeting, shall consist of not less than seventy percent (70%) of all the Members (in person or by proxy) entitled to vote. Any such amendment shall become effective when an instrument is filed for record in the Real Property Records of Hays County, Texas, accompanied by a certificate, signed by a majority of the Board of Trustees, stating that the required number of Members executed the instrument amending this Declaration or cast a written vote, in person or by proxy, in favor of said amendment at the meeting called for such purpose. Copies of the written ballots pertaining to such amendment shall be retained by the Association for a period of not less than three (3) years after the date of filing of the amendment, or termination.

**Section 8.03 Severability.** Each of the provisions of this Declaration shall be deemed independent and severable and the invalidity of un-enforceability or partial invalidity or partial un-enforceability of any provision or portion hereof shall not affect the validity or enforceability of any other provision.

**Section 8.04 Liberal Interpretation.** The provisions of this Declaration shall be liberally construed as a whole to effectuate the purpose of this Declaration.

**Section 8.05 Successors and Assigns.** The provisions hereof shall be binding upon and inure to the benefit of the Owners, and the Association, and their respective heirs, legal representatives, executors, administrators, successors and assigns.

**Section 8.06 Effect of Violations on Mortgages.** No violation of the provisions herein contained, or any portion thereof, shall affect the lien of any mortgage or deed of trust presently or hereafter placed of record or otherwise affect the rights of the mortgagee under any such mortgage, the holder of any such lien or beneficiary of any such deed of trust; and any such mortgage, lien or deed of trust may, nevertheless, be enforced in accordance with its terms, subject, nevertheless, to the provisions herein contained.

**Section 8.07 Terminology.** All personal pronouns used in this Declaration and all exhibits attached hereto, whether used in the masculine, feminine or neuter gender, shall include all other genders; the singular shall include the plural and vice versa. Title of Articles and Sections are for convenience only and neither limit nor amplify the provisions of this Declaration itself. The terms "herein", "hereof" and similar terms, as used in this instrument refer to the entire agreement and are not limited to referring only to the specific paragraph, section or article in which such terms appear.

**VETERAN PURCHASER PARTIAL RELEASE**

Notwithstanding anything contained in the Restrictions to the contrary, a Veteran Purchaser shall be entitled to have a 1.00 acre tract released from the Veterans Land Board for a home site and same shall not be construed as a violation of the above Restrictive Covenants.

IN WITNESS WHEREOF, the undersigned, being the Developer herein, has hereunto set its hand on this \_\_\_\_\_ day of \_\_\_\_\_, 199\_\_.

**SADDLERIDGE JOINT VENTURE**

By: **SUMMERLIN PROPERTIES, INC.,** a Texas corporation.

By: \_\_\_\_\_  
**CHARLES D. PATTERSON, President**

STATE OF TEXAS        }

COUNTY OF HAYS        }

This instrument was acknowledged before me on the \_\_\_\_\_ day of \_\_\_\_\_, 199\_\_, by **CHARLES D. PATTERSON, President of SUMMERLIN PROPERTIES, INC.,** a Texas Corporation on behalf of said corporation.

\_\_\_\_\_  
Notary Public, State of Texas  
Notary's Name Printed:

\_\_\_\_\_  
My Commission Expires:

Filed for Record in:  
Hays County  
On: Jun 06, 2006 at 11:14A  
Document Number: 06016334  
Amount: 76.00  
Receipt Number - 149059  
By:  
Lynn Curry, Deputy  
Lee Carlisle, County Clerk  
Hays County

DECLARATION OF COVENANTS, CONDITIONS AND RESTRICTIONS  
SADDLERIDGE SECTIONS I and II

STATE OF TEXAS }

KNOW ALL MEN BY THESE PRESENTS.

COUNTY OF HAYS }

This Declaration made on the date hereinafter is set forth by the Saddleridge Property Owners Association (SPOA) ~~SADDLERIDGE JOINT VENTURE, a Joint Venture between SUMMERLIN PROPERTIES, INC., a Texas Corporation and RED CREEK RANCH, INC., a Colorado Corporation acting herein by and through its Joint Venturer, SUMMERLIN PROPERTIES, INC., a Texas Corporation, duly authorized to do business in the State of Texas, hereinafter referred to as "Developer".~~

WITNESSETH:

WHEREAS, ~~Developer is the owner of~~ that certain tract of land known as **SADDLERIDGE**, being a subdivision of 1,090.82 Acres of land situated in Hays County, Texas (hereinafter referred to as the "Property" or the "Subdivision") with the plat ("Plat") of SaddleRidge Section 1, being recorded in the office of the County Clerk of Hays County, Texas on the 29th day of October, 1996, after having been approved as provided by law, and being recorded in Book 7 Page(s) 271-273, of the Map Records of Hays County, Texas; and SaddleRidge Section 2, being recorded in the office of the County Clerk of Hays County, Texas on the 26th day of March, 1997, after having been approved as provided by law, and being recorded in Book 7 Page(s) 348-354, of the Map Records of Hays County, Texas.

WHEREAS, it is the desire of the SPOA ~~Developer~~ to place certain restrictions, easements, covenants, conditions, stipulations and reservations (herein sometimes referred to as the "Restrictions") upon and against Saddleridge in order to establish a uniform plan for its development, improvement and sale and to insure the preservation of such uniform plan for the benefit of both the present and future owners of tracts in Saddleridge;

NOW, THEREFORE, the SPOA ~~Developer~~ hereby adopts, establishes and imposes upon Saddleridge, and declares the following reservations, easements, restrictions, covenants and conditions, applicable thereto, all of which are for the purposes of enhancing and protecting the value, desirability and attractiveness of said property, which Restrictions shall run with said property and title or interest therein, or any part thereof, and shall inure to the benefit of each owner thereof. ~~Developer also declares that Saddleridge shall be subject to the jurisdiction of the "Association" (as hereinafter defined).~~

ARTICLE I  
DEFINITIONS

**Section 1.01** "Association" shall mean and refer to the Saddleridge Property Owners Association, and its successors and assigns.

**Section 1.02** "Board of Directors" shall mean and refer to the Board of Directors of the Association

**Section 1.03** "Builders" shall mean and refer to persons or entities that purchase tracts and build speculative or custom homes thereon for third party purchasers



**Section 1.04 "Common Area"** shall mean all real property (including the improvements thereto) within the Subdivision owned by the Developer and or the Association for the common use and enjoyment of the Owners

**Section 1.05 "Contractor"** shall mean and -refer to the person or entity with whom an Owner contracts to construct a residential dwelling on such Owner's Tract

**Section 1.06 "Developer"** shall mean and refer to Summerlin Properties, Inc and its successors and assigns

**Section 1.07 "Tract"** shall mean and refer to any plot of land identified as a tract or home site on the Plat of Saddleridge For purposes of this instrument, "Tract" shall not be deemed to include any portion of the "Common Areas" or "Unrestricted Reserves", (defined herein as any Common Areas and Unrestricted Reserves shown on the Plat) in Saddleridge regardless of the use made of such area.

**Section 1.08 "Member"** shall mean and refer to every person or entity who holds a membership in the Association

**Section 1.09 "Owner"** shall mean and refer to the record owner, whether one or more persons or entities, of fee simple title to any Tract which is a part of the Subdivision, including (i) contract buyers (a buyer under a Contract-for-Deed), but excluding those having such interest merely a security for the performance of an obligation (ii) Developer (except as otherwise provided herein), and (iii) Builders.

## **ARTICLE II. RESERVATIONS, EXCEPTION AND DEDICATIONS**

**Section 2.01 Recorded Subdivision map of the Property** The plat ("Plat") of Saddleridge dedicates for use as such, subject to the limitations as set forth therein, the roads, streets and easements shown thereon. The Plat further establishes certain restrictions applicable to Saddleridge. All dedications, restrictions and reservations created herein or shown on the Plat, replats or amendments of Saddleridge recorded or hereafter recorded shall be construed as being included in each contract, deed, or conveyance ~~executed or to be executed by or on behalf of Developer, whether specifically referred to therein or not~~

**Section 2.02 Easements** Developer reserves for public use the utility easements shown on the Plat or that have been or hereafter may be created by separate instrument recorded in the Real Property Records of Hays County, Texas, for the purpose of constructing, maintaining and repairing a system or systems of electric lighting, electric power, telegraph and telephone line or lines, storm surface drainage, cable television, or any other utility the Developer sees fit to install in, across and/or under the Property. All utility easements in the Subdivision may be used for the construction of drainage swales in order to provide for improved surface drainage of the Reserves, Common Area and/or Tracts. Should any utility company furnishing a service covered by the general easement herein provided request a specific easement by separate recordable document, Developer, without the joinder of any other Owner, shall have the right to grant such easement on said Property without conflicting with the terms hereof. Any utility company serving the Subdivision shall have the right to enter upon any utility easement for the purpose of installation, repair and maintenance of their respective facilities- Neither Developer nor any utility company, political subdivision or other authorized entity using easements herein referred to shall be liable for any damages done by them or their assigns, agents, employees, or servants, to fences, shrubbery, trees and laws or any other property of the Owner on the Property covered by said easements

**Section 2.03 Title Subject to Easements** It is expressly agreed and understood that the title conveyed by Developer to any of the Tracts by contract deed or other conveyance shall be subject to any easement

affecting same for roadways or drainage, electric lighting, electric power, telegraph or telephone purposes and other easements hereafter granted affecting the Tracts. The Owners of the respective Tracts shall not be deemed to own pipes, wires, conduits or other service lines running through their Tracts which are utilized for or service to other Tracts, but each Owner shall have an easement in and to the aforesaid facilities as shall be necessary for the use, maintenance and enjoyment of his Tract. The Developer may convey title to said easements to the public, a public utility company or the Association.

#### **Section 2.04 Utility Easements.**

- a) Utility ground and aerial easements have been dedicated in accordance with the Plat and by separate recorded easement documents
- b) No building shall be located over, under, upon or across any portion of any utility easement. The Owner of each Tract shall have the right to construct, keep and maintain concrete drives, fences, and similar improvements across any utility easement, and shall be entitled to cross such easements at all times for purposes of gaining access to and from such Tracts, provided, however, any concrete drive, fence or similar improvement placed upon such Utility Easement by the Owner shall be constructed, maintained and used at Owner's risk and, as such, the Owner of each Tract subject to said Utility Easements shall be responsible for (i) any and all repairs to the concrete drives, fences and similar improvements which cross or are located upon such Utility Easements and (ii) repairing any damage to said improvements caused by the Utility District or any public utility in the course of installing, operating, maintaining, repairing, or removing its facilities located within the Utility Easements

### **ARTICLE III USE RESTRICTIONS**

**Section 3.01 Single Family Residential Construction.** Except as provided below, no building shall be erected, altered, placed or permitted to remain on any Tract other than one dwelling unit per each Tract to be used for single family residential purposes. One guest/servants house may be built provided said guest/servants house must contain a minimum of 500 square feet and be built after or while the main dwelling is being built and be approved by the Architectural Control Committee. Detached garages and work shops may not be constructed on the property prior to the main dwelling being built. A barn and/or storage building may be constructed prior to the main dwelling being built with Architectural Control Committee approval, but must be built behind the intended dwelling site and be built with new construction material. All structures must be approved in writing by the Architectural Control Committee prior to being erected, altered, or placed on the property. The term "dwelling" does not include double wide mobile or manufactured homes, or single wide mobile homes, and said homes are not permitted within the Subdivision. All dwellings must have at least 1600 square feet of living area for one-story homes and 2000 square feet of living area for two story homes, with at least 1000 square feet on the ground floor, excluding garages and porches, and be built with new construction material. Any building, structure or improvement commenced on any tract shall be completed as to exterior finish and appearance within six (6) months from the commencement date. All carports and garages will be of the same general construction as the main dwelling, and located on the tract according to the committee approved building site plan. Structures existing on date hereof are exempt from square footage and construction material requirements in this Section and the set-back requirements in Section 3.03.

**Section 3.02 Composite Building Site.** Any Owner of one or more adjoining Tracts (or portions thereof) may, with the prior written approval of the Architectural Control Committee, and with approval of the Hays County Commissioner's Court, if required, consolidate such Tracts or portions into one building site, with the privilege of placing or constructing improvements on such resulting site, in which case the

side set-back lines shall be measured from the resulting side property lines rather than the Tract lines as indicated on the Plat

**Section 3.03 Location of the Improvements upon Tract** No building of any kind shall be located on any five (5) acre or larger tract nearer than twenty-five (25) feet to the side property line or nearer than one hundred (100) feet to any public road or nearer than fifty (50) feet to the rear property line; on tracts less than five (5) acres, no building of any kind shall be located on any tract nearer than ten (10) feet to the side property lines; or nearer than fifty (50) feet to any public road or rear property line, provided however, as to any tract, Architectural Control Committee may waive or alter any such setback line, if the Architectural Control Committee in the exercise of the Architectural Control Committee's sole discretion, such waiver, or alteration is necessary to permit effective utilization of a tract. Any such waiver or alteration must be in writing and recorded in the Deed of Records of Hays County, Texas. All dwellings placed on Subject Property must be equipped with septic tank or other sewage disposal system meeting all applicable laws, rules, standards and specifications, and all such dwellings must be served with water and electricity

**Section 3.04 Use of Temporary Structures** No structure of a temporary or permanent character, whether trailer, motor home, mobile home, basement, tent, shack, garage, barn or other outbuilding shall be maintained or used on any Tract at any time as a residence, either temporarily or permanently. An RV camper or motor home may be placed on a tract no more than seven (7) days out of a thirty (30) day period for camping purposes provided that the RV camper or motor home is removed from tract afterwards. An RV camper or motor home will be allowed to be used as a temporary residence up to six (6) months during construction provided an approved septic system has been installed and the RV camper or motor home is placed behind the construction site. After the dwelling is complete an RV camper or motor home may be stored on the tract provided it is stored behind the main dwelling and not within 25 feet of any side property line or 75 feet of any rear property line. The declarant or the committee shall have the right to have any RV or motor home found to be in violation of these restrictions removed and stored at the expense of the owner, and, for these purposes declarant and/or the representative of the committee is granted express written consent to remove the same without penalty or offense.

~~Notwithstanding, the Developer reserves the exclusive right to erect, place and maintain such facilities in or upon any portion of the Subdivision as in its sole discretion may be necessary or convenient while selling Tracts, selling or constructing residences and constructing other improvements within the Subdivision.~~

**Section 3.05 Walls, Fences, and Mail Boxes** Walls and fences, if any, must be approved prior to construction by the Architectural Control Committee and shall not be closer to front street property lines than the Tract boundary line and no closer to the tract boundary line to side street lines. Any fence or wall must be constructed of generally accepted standard new fencing materials and completed in a professional manner. No chain link fencing shall be allowed. Fences shall be completed within two (2) months of commencement date. All individual mail boxes must be of masonry construction and approved by the Architectural Control Committee.

**Section 3.06 Antennas, Towers, and Satellite Dishes** Antennas, Towers, or Satellite Dishes of any kind shall not exceed ten feet above the roof of the Dwelling or Accessory Building whichever is higher. Any Antenna, Tower, or Satellite Dish must be located to the side or rear of the Dwelling or Accessory Building and not within 25 feet of any side property line or 50 feet of any rear property line.

**Section 3.07 Prohibition of Offensive Activities** No Activity, whether for profit or not, shall be conducted on any Tract which is not related to single family residential purposes, unless said activity meets the following criteria: (a) no additional exterior sign of activity is present, (b) it is the type of action

that usually happens in a home, (c) no additional traffic, that would not be there normally, is created, and (d) nothing dangerous is present that shouldn't be there. This restriction is waived in regard to the customary sales activities required to sell homes in the Subdivision. The discharge or use of firearms is expressly prohibited. The Association shall have the sole and absolute discretion to determine what constitutes a nuisance or annoyance.

**Section 3.08 Garbage and Trash Disposal** Garbage and trash or other refuse accumulated in this Subdivision shall not be permitted to be dumped at any place upon adjoining land where a nuisance to any residence of this Subdivision is or may be created. No Tract shall be used or maintained as a dumping ground for rubbish, and trash, garbage or other waste shall not be allowed to accumulate, shall be kept in sanitary containers and shall be disposed of regularly. All equipment for the storage or disposal of such material shall be kept in a clean and sanitary condition.

**Section 3.09 Junked Motor Vehicles Prohibited** No Tract shall be used as a depository for abandoned or junked motor vehicles. No junk of any kind or character, or dilapidated structure or building of any kind or character, shall be kept on any Tract.

**Section 3.10 Signs** No signs, advertisement, billboards or advertising structure of any kind may be erected or maintained on any Tract without the consent in writing of the Architectural Control Committee, except one (1) professionally made sign not more than twenty-four inches (24") wide by thirty inches (30") long advertising an Owner's Tract for sale or rent, and one (1) professionally made sign, not more than twelve inches (12") wide by twenty-four inches (24") long identifying the Tract owner's name or names. Declarant or any member of such Committee shall have the right to remove any such sign, advertisement or billboard or structure which is placed on any Tract in violation of these restrictions, and in doing so, shall not be liable, and are hereby expressly relieved from, any liability for trespass or other tort in connection therewith, or arising from such removal.

**Section 3.11 Animal Husbandry** No animals, livestock or poultry of any kind shall be raised, bred or kept on any Tract except that one (1) horse, one (1) cow, or one (1) goat per acre, or any combination thereof may be kept, as long as the maximum number of the above stated animals does not exceed one (1) per acre and does not become a nuisance or threat to other Owners. Provided, however, animals being raised for 4-H school sponsored programs will be permitted. No pigs or hogs will be permitted under any circumstances or programs. All horses, cows and 4-H animals raised by individual tract owners must be kept in a fenced area on the owner's tract. Dogs, cats, or other common household pets may be kept on a Tract. Dogs must be kept in a kennel, dog run, or fenced in area that confines said dog(s) to that area, and for these purposes chain link fencing shall be permitted provided, however, no such fenced in area shall be located adjacent to any side, front or rear boundary line. Dogs will not be permitted to run loose in the Subdivision and must be vaccinated for rabies according to State law once a year and registered with Hays County once a year.

**Section 3.12 Mineral Development** No commercial oil drilling, oil development operations, oil refining, quarrying or mining operation of any kind shall be permitted upon or in any Tract. No derrick or other structures designed for the use of boring for oil or natural gas shall be erected, maintained or permitted upon any Tract.

**Section 3.13 Drainage** Natural established drainage patterns of streets, tracts or roadway ditches will not be impaired by any person or persons. Driveway culverts must be installed and will be of sufficient size to afford proper drainage of ditches without backing water up into ditch or diverting flow. Drainage culvert installation is subject to the inspection and approval of the Architectural Control Committee and to County requirements.

**Section 3.14 Resubdivision** No tract shall be resubdivided or split, unless otherwise permitted in the restrictions

In the event of the failure of Owner to comply with the above requirements after ten (10) days written notice thereof, the Association or their designated agents may, without liability to the Owner, Contractor of any occupants of the Tract in trespass or otherwise, enter upon (and/or authorize one or more others to enter upon) said Tract, cause to be removed, such garbage, trash and rubbish or do any other thing necessary to secure compliance with this Declaration at the expense of the owner. Payment for the charges shall be payable on the first day of the next calendar month.

## **ARTICLE IV**

### **ARCHITECTURAL CONTROL COMMITTEE**

#### **Section 4.01 Basic Control**

- a) No building or other improvements of any character shall be erected or place, or the erection or placing thereof commenced or changes made in the design or exterior appearance thereof (excluding, without limitation, painting, staining or siding), or any addition or exterior alteration made thereto after original construction or demolition or destruction by voluntary action made thereto after original constructed, on any Tract in the Subdivision until the obtaining of the necessary approval (as hereinafter provided) from the Committee of the construction plans and specification for the construction or alteration of such improvements or demolition or destruction of existing improvements by voluntary action. Approval shall be granted or withheld based on matters of compliance with the provisions of this instrument
- b) Each application made to the Committee, ~~or to the Developer,~~ shall be accompanied by two sets of plans and specifications for all proposed construction (initial or alteration) to be done on such Tract, including plot plans showing location on the tract

#### **Section 4.02 Architectural Control Committee.**

- a) The authority to grant or withhold architectural control approval as referred to above is ~~initially vested in the Developer, provided, however, the authority of the Developer shall cease and terminate upon the election of the Architectural Control Committee of the Association~~ (sometimes herein referred to as the "Committee"), in which event such authority shall be vested in and exercised by the Committee (as provided in (b) below), ~~hereinafter referred to, except as to plans and specifications and plot plans, theretofore submitted to the Developer which shall continue to exercise such authority over all such plans, specifications and plot plans.~~ The term "Committee", as used in this Declaration, shall mean or refer to ~~the Developer or to the SaddleRidge Architectural Control Committee composed of members of the Association, as applicable~~
- b) ~~At such time as fifty-one percent (51%) of all of the lots in all the sections of the Subdivision are conveyed by Developer (from time to time hereafter referred to as the "Control Transfer Date"), the Developer shall cause an instrument transferring control to the Association to be placed of record in the Real Property Records of Hays County, Texas (which instrument shall include the Control Transfer Date). Thereupon, the Association shall elect a committee of three (3) members to be known as the SaddleRidge Architectural Control Committee. From and after the Control Transfer Date, each member of the Committee must be an Owner of property in SaddleRidge Subdivision. Additionally, the Developer shall have the right to discontinue the exercise of architectural control privileges and arrange for the transfer to the Association at any~~

time prior to the ~~Control Transfer Date~~ by filing a statement and instrument to such effect in the Real Property Records of Hays County, Texas

**Section 4.03 Effect of Inaction** Approval or disapproval as to architectural control matters as set forth in the preceding provisions of this Declaration shall be in writing. In the event that the authority exercising the prerogative of approval or disapproval (~~whether the Developer or the Committee~~) fails to approve or disapprove in writing any plans and specifications and plot plans received by it in compliance with the preceding provisions within thirty (30) days following such submissions, such plans and specifications and plot plan shall be deemed approved and the construction of any such building and other improvements may be commenced and proceeded with in compliance with all such plans and specifications and plot plan and all of the other terms and provisions hereof.

**Section 4.04 Effect of Approval** The granting of the aforesaid approval (whether in writing or by lapse of time) shall constitute only an expression of opinion by the Committee that the terms and provisions hereof shall be complied with if the building and/or other improvements are erected in accordance with said plans and specifications and plot plan; and such approval shall not constitute any nature of waiver or estoppel either as to the persons expressing such approval or any other person in the event that such building and/or improvements are not constructed in accordance with such plans and specifications and plot plan, but nevertheless, fail to comply with the provisions hereof. Further no person exercising any prerogative of approval or disapproval shall incur any liability by reasons of the good faith exercise thereof.

**Section 4.05 Variance** ~~The Developer or the Committee, as the case may be,~~ may authorize variances from compliance with any of the provisions of this Declaration or minimum acceptable construction standards or regulations and requirements as promulgated from time to time by ~~the Developer or the Committee~~, when circumstances such as topography, natural obstructions, Tract configuration, Tract size, hardship, aesthetic or environmental considerations require a variance. The ~~Developer and the Committee~~ reserves the right to grant variances as to building set-back lines. Such variances must be evidenced in writing and shall become effective when signed by ~~the Developer or by at least a majority of the members of the Committee~~. If any such variances are granted, no violation of the provisions of this Declaration shall be deemed to have occurred with respect to the matter for which the variance is granted; provided, however, that the granting of a variance shall not operate to waive any of the provisions of this Declaration for any purpose except as to the particular property and particular provisions hereof covered by the variance, nor shall the granting of any variance affect in any way the Owner's obligation to comply with all governmental law as and regulations affecting the property concerned and the Plat.

## **ARTICLE V**

### **SADDLERIDGE PROPERTY OWNERS ASSOCIATION**

**Section 5.01 Membership** Every person or entity who is a record owner of any Tract which is subject to the Maintenance charge (or could be following the withdrawal of an exemption therefrom) and other assessments provided herein, shall be a "Member" of the Association. The foregoing is not intended to include persons or entities who hold an interest merely as security for the performance of an obligation or those having only an interest in the mineral estate. No Owner shall have more than one membership for each Tract owned by such Member. Memberships shall be appurtenant to and may not be separated from the ownership of the Tracts. Regardless of the number of persons who may own a Tract (such as husband and wife, or joint tenants, etc.) there shall be but one membership for each Tract. Additionally, the Directors of the Association must be Members of the Association (as more particularly described in the By-laws). Ownership of the Tracts shall be the sole qualification for membership. The voting rights of the Members are set forth in the Bylaws of the Association. However, the Restrictive covenants will not be construed as to assess the Veterans Land Board or the State of Texas. Any assessments are the personal

obligation of the Veteran purchaser, his successors, heirs and assigns Any lien imposed by the restrictive covenants does not affect the Veterans Land Board's interest in the property

**Section 5.02 Non-Profit Corporation** SaddleRidge Property Owners Association, a non-profit corporation, has been ~~(or will be)~~ organized and it shall be governed by the Articles of Incorporation and Bylaws of said Association, and all duties, obligations, benefits, liens and rights hereunder in favor of the Association shall vest in said corporation

**Section 5.03 Bylaws** The Association has adopted or may adopt whatever Bylaws it may choose to govern the organization or operation of the Subdivision and the use and enjoyment of the Tracts and Common Areas, provided that the same are not in conflict with the terms and provisions hereof.

**Section 5.04 Owner's Right of Enjoyment** Every Owner shall have a beneficial interest of use and enjoyment in and to the Common Areas and such right shall be appurtenant to and shall pass with the title to every assessed Tract, subject to the following provisions

- a) the right of the Association, with respect to the Common Areas, to limit the number of guests of Owners,
- b) the right of the Association, in accordance with its Articles and Bylaws ~~(and until 51% of all tracts in the Subdivision are sold, subject to the prior written approval of the Developer)~~, to (1) borrow money for the purpose of improving and maintaining the Common Areas and facilities (including borrowing from the Developer or any entity affiliated with the Developer and (11) mortgage said property, however, the rights of such mortgagee of said property shall be subordinate to the rights of the Owners hereunder.
- c) the right of the Association to suspend the Member's voting rights and the Member's and "Related Users" (as hereinafter defined) right to use any recreational facilities within the Common Areas during any period in which the Maintenance Charge or any assessment against his Tract remains unpaid,
- d) the right of the Association to suspend the Member's voting rights and the Member's and Related Users' right to use any recreational facilities within the Common Area, after notice and hearing by the Board of Directors, for the infraction or violation by such Member or Related Users of this Declaration of the "Rules and Regulations", as hereinafter defined, which suspension shall continue for the duration of such infraction or violation

## **ARTICLE VI** **MAINTENANCE FUND**

**Section 6.01 Maintenance Fund Obligation** Each Owner of a tract by acceptance of a deed therefor, whether or not it shall be expressed in any such deed or other conveyance, is deemed to covenant and agree to pay to the Association a monthly maintenance charge (the "Maintenance Charge"), and any other assessments or charges hereby levied The Maintenance Charge and any other assessments or charges hereby levied, together with such interest thereon and costs of collection thereof, as hereinafter provided, shall be a charge on the Tracts and shall be a continuing lien upon the property against which each such Maintenance Charge and other charges and other assessments are made

**Section 6.02 Basis of the Maintenance Charge**

- a) The Maintenance Charge referred to shall be used to create a fund to be known as the "Maintenance Fund", which shall be used as herein provided, and each such Maintenance Charge (except as otherwise hereinafter provided) shall be paid by the Owner of each Tract (or residential building site) to the Association. The Maintenance Charge for the year of purchase shall be prorated at closing and then shall be paid annually, in advance, on or before the first day of the first month of each calendar year. Provided, however if such owner owns more than one tract in the subdivision, such Owner shall pay only twice the assessment of one (1) tract no matter how many tracts are owned or in the event Owner obtains consent from the Committee for a composite Building site pursuant to Section 3.02 hereof, such Composite Building Site shall be considered for the Maintenance Charge of one Tract beginning upon the completion of the improvements thereon.
- b) Any Maintenance Charge not paid within thirty (30) days after the due date shall bear interest from the due date at the lesser of (i) the rate of eighteen percent (18%) per annum or (ii) the maximum rate permitted by law. The Association may bring an action at law against the Owner personally obligated to pay the same, or foreclose the hereinafter described lien against the Owner's Tract. No Owner may waive or otherwise escape liability for the Maintenance Charge by the non-use of any Common Areas or recreational facilities available for use by Owners of the Subdivision or by the abandonment of his Tract.
- c) The initial amount of the Maintenance Charge applicable to each Tract will be \$96.00 per year due in advance, payable on January 1 of each year. All other matters relating to the Maintenance Charge and the collection, expenditures and administration of the Maintenance Fund shall be determined by the ~~Developer~~ or the Board of Directors of the Association, subject to the provisions hereof.
- d) The Association, ~~from and after the Control Transfer Date~~, shall have the further right at any time, with a majority vote of all association members, to adjust or alter said Maintenance Charge from year to year as it deems proper to meet the reasonable operating expenses and reserve requirements of the Association in order for the Association to carry out its duties hereunder.

**Section 6.03 Creation of Lien and Personal Obligation.** In order to secure the payment of the Maintenance Charge, and other charges and assessments hereby levied, each Owner of a Tract in the Subdivision, by such party's acceptance of a deed thereto, hereby grants to the Association a contractual lien on such Tract which may be foreclosed on by non-judicial foreclosure, pursuant to the provision of Section 51.002 of the Texas Property Code (and any successor statute), and each such owner hereby expressly grants the Association a power of sale in connection therewith. The Association shall, whenever it proceeds with non-judicial foreclosure pursuant to the provisions of said Section 51.002 of the Texas Property Code and said power of sale, designate in writing a Trustee to post or cause to be posted all required notices of such foreclosure and to conduct such foreclosure sale. The Trustee may be changed at any time and from time to time by the Association by means of written instrument executed by the President or any Vice-President of the Association and filed for record in the Real Property Records of Hays County, Texas. In the event that the Association has determined to non-judicially foreclose the lien provided herein pursuant to the provisions of said Section 51.002 of the Texas Property Code and to exercise the power or sale hereby granted, the Association, or the Association's agent, shall give notice of foreclosure sale as provided by the Texas Property Code 88 then amended. Upon request by Association, the Trustee shall give any further notice of foreclosure sale as may be required by the Texas Property Code as then amended and shall convey such Tract to the highest bidder for cash by the General Warranty Deed.

Out of the proceeds of such sale, if any, there shall first be paid all expenses incurred by the Association in connection with such default, including reasonable attorney's fees and a reasonable trustee's fee,



second, from such proceeds there shall be paid to the Association an amount equal to the amount in default, and third, the remaining balance shall be paid to such Owner. Following any such foreclosure, each occupant of any such Tract foreclosed on and each occupant of any improvements thereon shall be deemed to be a tenant at sufferance and may be removed from possession by any and all lawful means, including a judgment for possession in an action of forcible detainer and the issuance of a writ of restitution thereunder

In the event of non-payment by any Owner of any Maintenance Charge or other charge or assessment levied hereunder, the Association may, in addition to foreclosing the lien hereby retained, and exercising the remedies provided herein, upon ten (10) days prior written notice thereof to such non-paying Owner, exercise all other rights and remedies available at law or in equity

It is the intent of the provisions of this Section 6.03 to comply with the provisions of said Section 51 002 of the Texas Property Code relating to non-judicial sales by power of sale and, in the event of the amendment of said Section 51 002 of the Texas Property Code hereafter, the President or any Vice-President of the Association, acting without joinder of any other Owner or mortgagee or other person may, by amendment to this Declaration filed in the Real Property Records of Hays County, Texas, amend the provisions hereof so as to comply with said amendments to Section 51 002 of the Texas Property Code

**Section 6.04 Notice of Lien.** In addition to the right of the Association to enforce the Maintenance Charge or other charge or assessment levied hereunder, the Association may file a claim or lien against the Tract of the delinquent Owner by recording a notice ("Notice of Lien") setting forth (a) the amount of the claim of delinquency, (b) the interest thereon, (c) the costs of collection which have accrued thereon, (d) the legal description and street address of the Tract against which the lien is claimed and (e) the name of the Owner thereof. Such Notice of Lien shall be signed and acknowledged by an officer of the Association or other duly authorized agent of the Association. The lien shall continue until the amount secured thereby and all subsequently accruing amounts are fully paid or otherwise satisfied. When all amounts claimed under the Notice of Lien and all other costs and assessments which may have accrued subsequent to the filing of the Notice of Lien have been fully paid or satisfied, the Association shall execute and record a notice releasing the lien upon payment by the Owner of a reasonable fee as filed by the Board of Directors to cover the preparation and recordation of such release of lien instrument

**Section 6.05 Liens Subordinate to Mortgages.** The lien described in this Article VI shall be deemed subordinate to a first lien or other liens of any bank, insurance company, savings and loan association, university, pension and profit sharing trusts or plans, or any other third party lender, including Developer, which may have heretofore or may hereafter lend money in good faith for the purchase or improvement of any Tract and any renewal, extension, rearrangement or refinancing thereof. Each such mortgagee of a mortgage encumbering a Tract who obtains title to such Tract pursuant to the remedies provided in the deed of trust or mortgage or by judicial foreclosure shall take title to the Tract free and clear of any claims for unpaid Maintenance Charges or other charges or assessments against such Tract which accrued prior to the time such holder acquired title to such Tract. No such sale or transfer shall relieve such holder from liability for any Maintenance Charge or other charges or assessments thereafter becoming due or from the lien thereof. Any other sale or transfer of a Tract shall not affect the Association's lien for Maintenance Charges or other charges or assessments. The association shall make a good faith effort to give each such mortgagee sixty (60) days advance written notice of the Association's proposed foreclosure of lien described in Section 6.01 hereof, which notice shall be sent to the nearest office of such mortgagee by prepaid United States registered or Certified mail, return receipt requested, and shall contain a statement of delinquent Maintenance Charges or other charges or assessments upon which the proposed action is based provided, however, the Association's failure to give such notice shall not impair or invalidate any foreclosure conducted by the Association pursuant to the provisions of this Article VI.

**Section 6.06 Purpose of the Maintenance Charges** The Maintenance Charge levied by the ~~Developer or~~ the Association shall be used exclusively for the purpose of promoting the recreation, health, safety, and welfare of the Owners of the Subdivision which hereafter may become subject to the jurisdiction of the Association. In particular, the Maintenance Charge shall be used for any improvement or services in furtherance of these purposes and the performance of the Association's duties described in Article VIII, including the maintenance of any Common Areas any Drainage Easements and the establishment and maintenance of a reserve fund for maintenance of any Common Areas The Maintenance Fund may be expended by the ~~Developer or~~ the Association for any purposes which in the judgment of the Association, will tend to maintain the property values in the Subdivision, including, but not limited to, providing funds for the actual cost to the Association of all taxes, insurance, repairs, energy charges, replacement and maintenance of the Common Area as may from time to time be authorized by the Association Except for the Association's use of the Maintenance Charge to perform its duties described in this Declaration and in the Bylaws, the use of the Maintenance Charge for any of these purposes is permissive and not mandatory It is understood that the judgment of the Association as to the expenditure of said funds shall be final and conclusive so long as such judgment is exercised in good faith

**Section 6.07 Handling of Maintenance Charges** The collection and management of the Maintenance Charge or other charge or assessment levied hereunder, shall be performed by the Association ~~Developer~~ until the Control Transfer Date, at which time the ~~Developer~~ shall deliver to the Association all funds on hand together with all books and records of receipt and disbursements The ~~Developer and, upon transfer,~~ The Association, shall maintain separate special accounts for these funds, and Owners shall be provided at least annually information on the Maintenance Fund

## **ARTICLE VII**

### **DEVELOPER'S RIGHTS AND RESERVATIONS**

**Section 7.01 Period of Developer's Rights and Reservations** ~~Developer shall have, retain and reserve certain rights as set forth in this declaration with respect to the Association and the Common Area from the date hereof, until the earliest to occur of (i) the Control Transfer Date or (ii) Developer's written notice to the Association of Developer's termination of the rights described in Article VII hereof, less save and except those rights set forth in Sections 7.03, 7.04 and 7.05 The rights in Section 7.03, 7.04 and 7.05 shall be released at such time as a document relinquishing said rights is filed of record or the Developer no longer holds record title to any lots in the Subdivision. The rights and reservations hereinafter set forth shall be deemed excepted and reserved in each conveyance of a Tract by Developer to an Owner whether or not specifically stated therein and in each deed or other instrument by which any property within the Common Area is conveyed by Developer The rights, reservations and easements hereafter set forth shall be prior and superior to any other provisions of this Declaration and may not, without Developer's prior written consent, be modified, amended, rescinded or affected by any amendment of this Declaration Developer's consent to anyone such amendment shall not be construed as a consent to any other or subsequent amendment~~

**Section 7.02 Right to Construct Additional Improvements in Common Area** ~~Developer shall have and hereby reserves the right (without the consent of any other Owner), but shall not be obligated to construct additional improvements within the Common Area at any time and from time to time in accordance with this Declaration for the improvement and enhancement thereof and for the benefit of the Association and Owners, so long as such construction does not directly result in the increase of such Maintenance Charge. Developer shall, upon the Control Transfer Date, convey or transfer such improvements to the Association and the Association shall be obligated to accept title to care for and maintain the same as elsewhere provided in this Declaration~~

**Section 7.03 Developer's Rights to Use Common Areas in Promotion and Marketing of the Property** Developer shall have and hereby reserves the right to reasonable use of the Common Area and of services offered by the Association in connection with the promotion and marketing of land within the boundaries of the Property. Without limiting the generality of the foregoing, Developer may erect and maintain on any part of the Common Area such signs, temporary buildings and other structures as Developer may reasonably deem necessary or proper in connection with the promotion, development and marketing of land within the Property, may use vehicles and equipment within the Common Area for promotional purposes, and may permit prospective purchasers of property within the boundaries of the Property, who are not Owners or Members of the Association to use the Common Area at reasonable times and in reasonable numbers, and may refer to the services offered by the Association in connection with the development, promotion and marketing of the property.

**Section 7.04 Developer's Rights to Grant and Create Easements** Developer shall have and hereby reserves the right without the consent of any other Owners or the Association to grant or create temporary or permanent easements for access, utilities, pipeline easement, cable television systems, communication and security systems, drainage, water and other purposes incidental to development, sale, operation and maintenance of the Subdivision, located in, on, under, over and across (i) the Tracts or other property owned by Developer, (ii) the Common Area, and (iii) existing utility easements. Developer also reserves the right, without the consent of any other Owner or the Association, to (i) grant or create temporary or permanent easements for access over and across the streets and road within the Subdivision.

**Section 7.05 Developer's Rights to Convey Additional Common Area to the Association** Developer shall have and hereby reserves the right, but shall not be obligated to, convey additional real property and improvements thereon, if any, to the Association as Common Area at any time and from time to time in accordance with this Declaration, without the consent of any other Owner or the Association.

## **ARTICLE VIII**

### **DUTIES AND POWERS OF THE PROPERTY OWNERS ASSOCIATION**

**Section 78.01 General Duties and Powers of the Association** The Association has been formed to further the common interest of the Members. The Association, acting through the Board of Directors or through persons to whom the Board of Directors has delegated such powers (and subject to the provisions of the Bylaws), shall have the duties and powers hereinafter set forth and, in general, the power to do anything that may be necessary or desirable to further the common interest of the members, to maintain, improve and enhance the Common Areas and to improve and enhance the attractiveness, desirability and safety of the Subdivision. The Association shall have the authority to act as the agent to enter into any and all contracts on behalf of the Members in order to carry out the duties, powers and obligations of the Association as set forth in this Declaration.

**Section 78.02 Duty to Accept the Property and Facilities Transferred by Developer** The Association shall accept title to any property, including any improvements thereon and personal property transferred to the Association by Developer, and equipment related thereto, together with the responsibility to perform any and all administrative functions and recreation functions associated therewith (collectively herein referred to as "Function"), provided that such property and Functions are not inconsistent with the terms of this Declaration. Property interests transferred to the Association by Developer may include fee simple title, easements, leasehold interests and licenses to use such property. Any property or interest in property transferred to the Association by Developer shall be within the Boundaries of the Property. Any property or interest in property transferred to the Association by Developer shall, except to the extent otherwise specifically approved by resolution of the Board of Directors, be transferred to the Association free and clear of all liens and mortgages (other than the lien for property taxes and assessments not then due and payable), but shall be subject to the terms of this Declaration, the terms of any declaration of covenants,

conditions and restrictions annexing such property to the Common Area, and all easements, covenants, conditions, restrictions and equitable servitude or other encumbrances which do not materially affect the Owners authorized to use such property. Except as otherwise specifically approved by resolution of the Board of Directors, no property or interest in property transferred to the Association by the Developer shall impose upon the Association any obligation to make monetary payments to the Developer or any affiliated of Developer including, but not limited to, any purchase price, rent, charge or fee. The property or interest in property transferred to the Association by Developer shall not impose any unreasonable or special burdens of ownership of property, including the management maintenance, replacement and operation thereof.

**Section 78.03 Duty to Manage and Care for the Common Area** The Association shall manage, operate, care for, maintain and repair all Common Areas and keep the same in a safe, attractive and desirable condition for the use and enjoyment of the Members. The duty to operate, manage and maintain the Common Areas shall include, but not be limited to the management, maintenance, repair and upkeep of the Subdivision entrances and other common areas.

**Section 78.04 Other Insurance Bonds** The Association shall obtain such insurance as may be required by law, including workmen's compensation insurance, and shall have the power to obtain such other insurance and such fidelity, indemnity or other bonds as the Association shall deem necessary or desirable.

**Section 78.05 Duty to Prepare Budgets** The Association shall prepare budgets for the Association, which budgets shall include a reserve fund for the maintenance of all Common Areas.

**Section 78.06 Duty to Levy and Collect the Maintenance Charge** The Association shall levy, collect and enforce the Maintenance Charge and other charges and assessments as elsewhere provided in this Declaration.

**Section 78.07 Duty to Provide Annual Review** The Association shall provide for an annual un-audited independent review of the accounts of the Association. Copies of the review shall be made available to any Member who requests a copy of the same upon payment by such Member of the reasonable cost of copying the same.

**Section 78.08 Duties with Respect to Architectural Approvals** The Association shall perform functions to assist the Committee as elsewhere provided in Article IV of this Declaration.

**Section 78.09 Power to Acquire Property and Construct Improvements** The Association may acquire property or an interest in property (including leases) for the common benefit of Owners including improvements and personal property. The Association may construct improvements on such property and may demolish existing improvements.

**Section 78.10 Power to Adopt Rules and Regulations** The Association may adopt, amend, repeal and enforce rules and regulations ("Rules and Regulations"), fines, levies and enforcement provisions as may be deemed necessary or desirable with respect to the interpretation and implementation of this Declaration, the operation of the Association, the use and enjoyment of the Common Areas, and the use of any other property, facilities or improvements owned or operated by the Association.

**Section 78.11 Power to Enforce Restrictions and Rules and Regulations** The Association (and any Owner with respect only to the remedies described in (ii) below) shall have the power to enforce the provisions of this Declaration and the Rules and Regulations and shall take such action as the Board of Directors deems necessary or desirable to cause such compliance by each Member and each Related User.

Without limiting the generality of the foregoing, the Association shall have the power to enforce both the provisions of this Declaration and the Rules and Regulations of the Association by anyone or more of the following means (i) By entry upon any property within the Subdivision after notice and hearing (unless a bona fide emergency exists in which event this right of entry may be exercised without notice (written or oral) to the Owner in such manner as to avoid any unreasonable or unnecessary interference with the lawful possession, use or enjoyment of the improvements situated thereon by the Owner or any other person), without liability by the Association or the Owner thereof, for the purpose of enforcement of this Declaration or the Rules and Regulations, (ii) by commencing and maintaining actions and suits to restrain and enjoin any breach or threatened breach of the provisions of this Declaration or the Rules and Regulations, (iii) by exclusion, after notice and hearing, of any Member or Related User from use of any recreational facilities within the Common Areas during and for up to sixty (60) days following any breach by such Member or a Related User of a provision of this Declaration or such Rules and Regulations, unless the breach is a continuing breach in which case such suspension shall continue for so long as such breach continues, (iv) by suspension, after notice and hearing, of the voting rights of a Member during and for up to sixty (60) days following any such breach by Member or a Related User of a provision of this Declaration or such Rules and Regulations, unless the breach is a continuing breach in which case such suspension shall continue for so long as such breach continues: (v) by levying and collecting, after notice and hearing, an assessment against any Member for breach of this Declaration or such Rules and Regulations by such Member or a Related User which assessment reimbursed the Association for the costs incurred by the Association in connection with such breach; (vi) by levying and collecting, after notice and hearing, reasonable and uniformly applied fines and penalties, established in advance in the Rules and Regulations of the Association, from any Member or Related User for breach of the Declaration or such Rules and Regulations by such Member or a Related User, and (vii) by taking action itself to cure or abate such violation and to charge the expenses thereof, if any, to such violating Members, plus attorney's fees incurred by the Association with respect to exercising such remedy. Before the Board may invoke the remedies provided above, it shall give registered notice of such alleged violation to Owner, and shall afford the Owner a hearing. If, after the hearing, a violation is found to exist, the Board's right to proceed with the listed remedies shall become absolute. Each day a violation continues shall be deemed a separate violation. Failure of the Association, ~~the Developer~~, or of any Owner to take any action upon any breach or default with respect to any of the foregoing violations shall not be deemed a waiver of their right to take enforcement action thereafter or upon a subsequent breach or default.

**Section 78.12 Power to Grant Easements.** In addition to any blanket easements described in this Declaration, the Association shall have the power to grant access, utility, drainage, water facility and other such easements in, on, over or under the Common Area

## **ARTICLE VIII IX** **GENERAL PROVISIONS**

**Section 89.01 Term.** The provisions hereof shall run with all property in SaddleRidge and shall be binding upon all Owners and all persons claiming under them for a period of forty (40) years from the date this Declaration is recorded, after which time said Declaration shall be automatically extended for successive periods of ten (10) years each, unless an instrument, signed by not less than a majority two-thirds (2/3rds) of the Owners ~~(including the Developer)~~ of the Tracts responding to a written request to modify this document, has been recorded agreeing to amend or change, in whole or in part, this Declaration

**Section 89.02 Amendments.** This Declaration may be amended or changed, in whole or in part, at any time by the written agreement or by signed ballots voting for such amendment, of not less than a majority two-thirds (2/3rds) of all of the Owners ~~(including Developer)~~ of the Tracts responding to a written

request ~~Subdivision~~ There shall be one vote per Tract. Anyone owning more than one Tract shall have one vote for each Tract owned. If the Declaration is amended by a written instrument signed by those Owners entitled to cast not less than a majority two-thirds (2/3rds) of all the votes of the Owners of the Association responding; Such amendment must be approved by said Owners within three hundred sixty-five (365) days of the date the first Owner executes such amendment. The date an Owner's signature is acknowledged shall constitute prima facia evidence of the date of execution of said amendment by such Owner. Those Members ~~(Owners, including the Developer)~~ entitled to cast not less than a majority two-thirds (2/3rds) of all of the votes of the members of the Association responding may also vote to amend this Declaration, in person, or by proxy, at a meeting of the Members ~~(Owners, including the Declarant)~~ duly called for such purpose, written notice of which shall be given to all Owners at least ten (10) days and not more than sixty (60) days in advance and shall set forth the purpose of such meeting. Notwithstanding any provision contained in the Bylaws to the Contrary, a quorum, for purposes of such meeting, shall consist of not less than seventy percent (70%) of all the Members (in person or by proxy) entitled to vote. Any such amendment shall become effective when an instrument is filed for record in the Real Property Records of Hays County, Texas, accompanied by a certificate, signed by a majority of the Board of Trustees, stating that the required number of Members ~~(Owners, including the Developer)~~ executed the instrument amending this Declaration or cast a written vote, in person or by proxy, in favor of said amendment at the meeting called for such purpose. Copies of the written ballots pertaining to such amendment shall be retained by the Association for a period of not less than three (3) years after the date of filing of the amendment, or termination.

**Section 9.03** Amendments by the Developer The Developer shall have and reserves the right at any time and from time to time prior to the Control Transfer Date, without the joinder or consent of any Owner or other party, to amend this Declaration by an instrument in writing duly signed, acknowledged, and filed for record for the purpose of correcting any typographical or grammatical error, oversight, ambiguity or inconsistency appearing herein, provided that any such amendment shall be consistent with and in furtherance of the general plan and scheme of development as evidenced by this Declaration and shall not impair or adversely affect the vested property or other rights of any Owner or his mortgagee. Additionally, Developer shall have and reserves the right at any time and from time to time prior to the Control Transfer Date, without the joinder or consent of any Owner or other party, to amend this Declaration by an instrument in writing duly signed, acknowledged and filed for record for the purpose of permitting the Owners to enjoy the benefits from technological advances, such as security, communications or energy-related devices or equipment which did not exist or were not in common use in residential subdivisions at the time this Declaration was adopted. Likewise, the Developer shall have and reserves the right at any time and from time to time prior to the Control Transfer Date, without the joinder or consent of any Owner or other party, to amend this Declaration by an instrument in writing duly signed, acknowledged and filed for record for the purpose of prohibiting the use of any device or apparatus developed and/or available for residential use following the date of this Declaration if the use of such device or apparatus will adversely affect the Association or will adversely affect the property values within the Subdivision.

**Section 89.034** Severability Each of the provisions of this Declaration shall be deemed independent and severable and the invalidity of un-enforceability or partial invalidity or partial un-enforceability of any provision or portion hereof shall not affect the validity or enforceability of any other provision.

**Section 89.045** Liberal Interpretation The provisions of this Declaration shall be liberally construed as a whole to effectuate the purpose of this Declaration.

**Section 89.056** Successors and Assigns The provisions hereof shall be binding upon and inure to the benefit of the Owners, the Developer and the Association, and their respective heirs, legal representatives, executors, administrators, successors and assigns.

**Section 89.067** Effect of Violations on Mortgages No violation of the provisions herein contained, or any portion thereof, shall affect the lien of any mortgage or deed of trust presently or hereafter placed of record or otherwise affect the rights of the mortgagee under any such mortgage, the holder of any such lien or beneficiary of any such deed of trust, and any such mortgage, lien or deed of trust may, nevertheless, be enforced in accordance with its terms, subject, nevertheless, to the provisions herein contained

**Section 89.087** Terminology All personal pronouns used in this Declaration and all exhibits attached hereto, whether used in the masculine, feminine or neuter gender, shall include all other genders; the singular shall include the plural and vice versa Title of Articles and Sections are for convenience only and neither limit nor amplify the provisions of this Declaration itself The terms "herein", "hereof" and similar terms, as used in this instrument refer to the entire agreement and are not limited to referring only to the specific paragraph section or article in which such terms appear

**VETERAN PURCHASER PARTIAL RELEASE**

Notwithstanding anything contained in the Restrictions to the contrary, a Veteran Purchaser shall be entitled to have a 1 00 acre tract released from the Veterans Land Board for a home site and same shall not be construed as a violation of the above Restrictive Covenants.

IN WITNESS WHEREOF, the undersigned, being the Developer herein, has hereunto set its hand on this \_\_\_\_\_ day of \_\_\_\_\_, 199\_\_

SADDLERIDGE JOINT VENTURE

By SUMMERLIN PROPERTIES, INC., a Texas corporation

By \_\_\_\_\_  
CHARLES D PATTERSON, President

STATE OF TEXAS }

COUNTY OF HAYS }

This instrument was acknowledged before me on the \_\_\_\_\_ day of \_\_\_\_\_, 199\_\_, by CHARLES D PATTERSON, President of SUMMERLIN PROPERTIES, INC., a Texas Corporation on behalf of said corporation.

\_\_\_\_\_  
Notary Public, State of Texas  
Notary's Name Printed

\_\_\_\_\_  
My Commission Expires

Filed for Record in:  
Hays County  
On: Jan 07, 2005 at 01:56P  
Document Number: 05000518  
Amount: 48.00  
Receipt Number - 116313  
By:  
Terry Kleen, Deputy  
Lee Carlisle, County Clerk  
Hays County