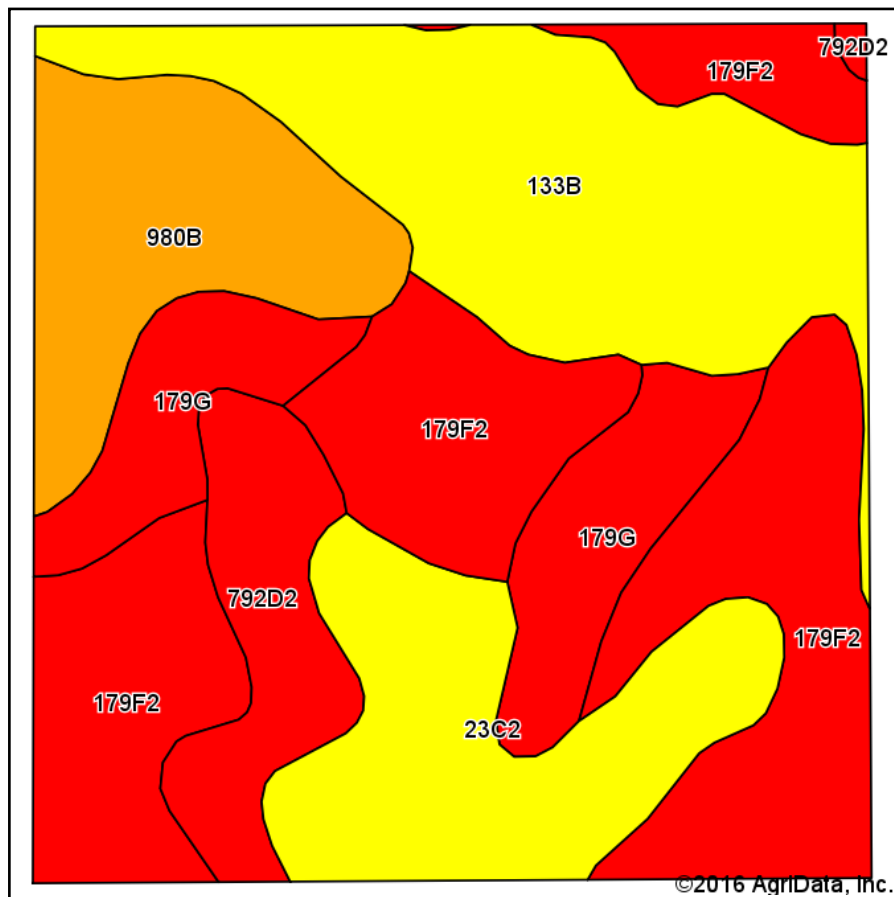
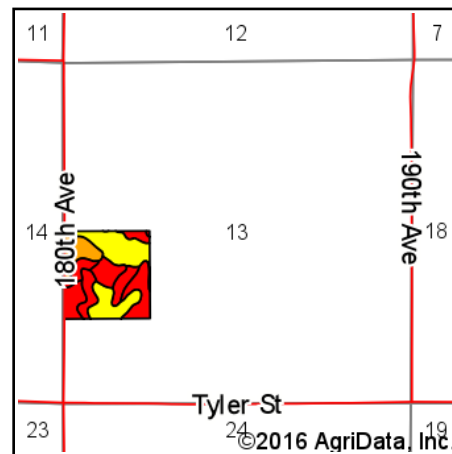


Soils Map



Soils data provided by USDA and NRCS.



State: **Iowa**
 County: **Warren**
 Location: **13-74N-23W**
 Township: **Liberty**
 Acres: **40.69**
 Date: **4/29/2016**

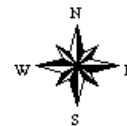


Maps Provided By:



© AgriData, Inc. 2016

www.AgriDataInc.com



Area Symbol: IA181, Soil Area Version: 20

Code	Soil Description	Acres	Percent of field	CSR2 Legend	Non-Irr Class *c	*i Corn	*i Soybeans	CSR2**	CSR
179F2	Gara loam, 18 to 25 percent slopes, moderately eroded	13.13	32.3%		Vlle	115.2	33.4	17	13
133B	Colo silty clay loam, 2 to 5 percent slopes	9.01	22.1%		Ilw	177.6	51.5	66	75
23C2	Arispe silty clay loam, 5 to 9 percent slopes, moderately eroded	5.85	14.4%		Ille	156.8	45.5	62	62
980B	Gullied land-Ely-Colo complex, 2 to 5 percent slopes	5.00	12.3%		Vlle	88	25.5	42	25
179G	Gara loam, 25 to 40 percent slopes	4.64	11.4%		Vlle	100.8	29.2	5	5
792D2	Armstrong loam, 9 to 14 percent slopes, moderately eroded	3.06	7.5%		IVe	88	25.5	7	13
Weighted Average						128	37.1	35.3	34.3

Area Symbol: IA181, Soil Area Version: 20

**IA has updated the CSR values for each county to CSR2.

*i Yield data provided by the ISPAID Database version 8.1 developed by IA State University.

*c: Using Capabilities Class Dominant Condition Aggregation Method

Soils data provided by USDA and NRCS.