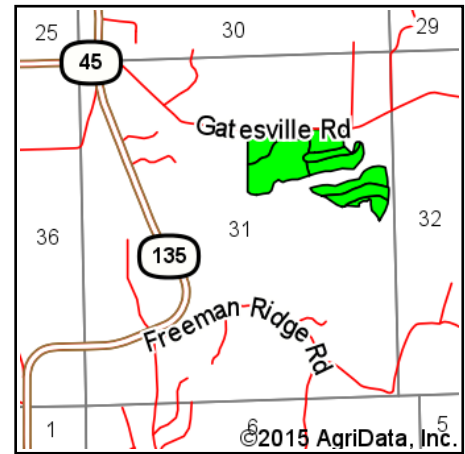
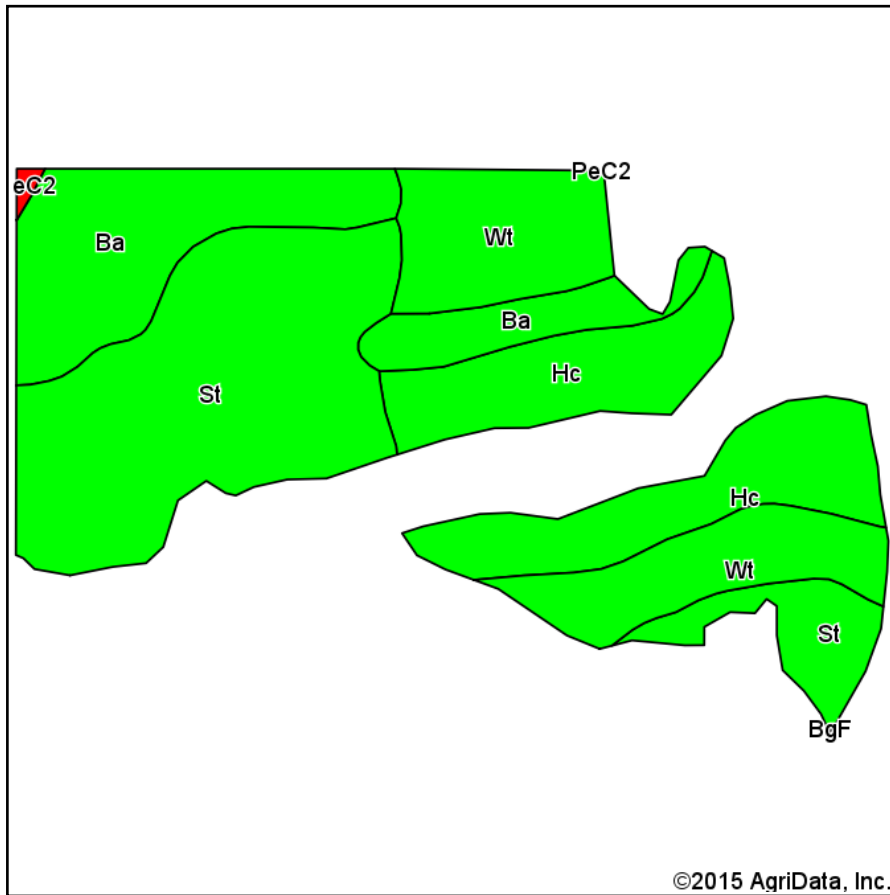


Soil Map

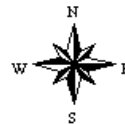


State: **Indiana**
 County: **Brown**
 Location: **31-10N-3E**
 Township: **Jackson**
 Acres: **41.4**
 Date: **4/10/2015**

HALDERMAN
 REAL ESTATE SERVICES
HALDERMAN
 FARM MANAGEMENT

Maps Provided By:

 CUSTOMIZED ONLINE MAPPING
 © AgriData, Inc. 2014 www.AgriDataInc.com



Area Symbol: IN013, Soil Area Version: 15

Code	Soil Description	Acres	Percent of field	Non-Irr Class Legend	Non-Irr Class	Corn	Grass legume hay	Pasture	Soybeans	Tobacco	Winter wheat	Alfalfa hay
St	Stendal silt loam, frequently flooded	15.22	36.8%		IIw	121			39			
Hc	Haymond silt loam, frequently flooded	9.49	22.9%		IIw	120			42			
Ba	Bartle silt loam, 0 to 3 percent slopes	8.52	20.6%		IIw	135	5	9	45	61	61	
Wt	Wilbur silt loam, frequently flooded	8.06	19.5%		IIw	125			44			
PeC2	Pekin silt loam, 6 to 12 percent slopes, eroded	0.11	0.3%		IIIe	120	4	8	42	2950	54	4
Weighted Average						124.4	1	1.9	41.9	20.4	12.7	*-

Area Symbol: IN013, Soil Area Version: 15

Soils data provided by USDA and NRCS.