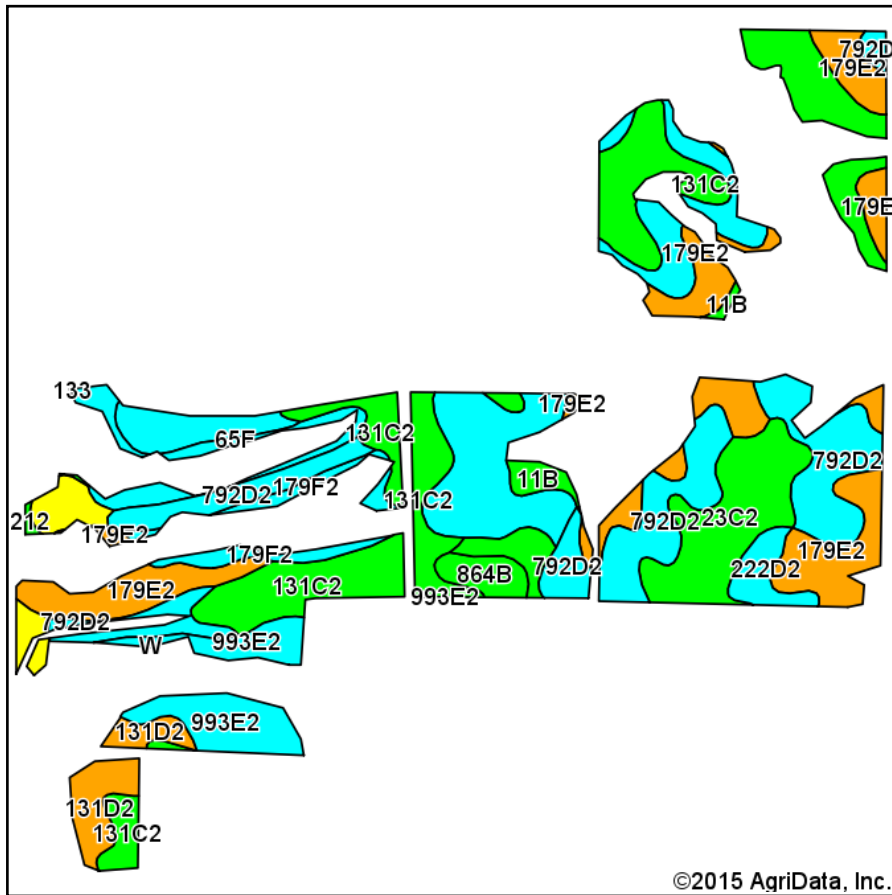
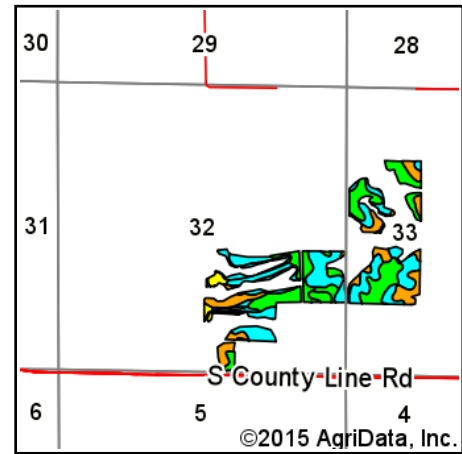


Soils Map-CSR2



Soils data provided by USDA and NRCS.



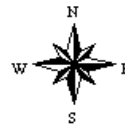
State: **Iowa**
 County: **Warren**
 Location: **32-74N-23W**
 Township: **Liberty**
 Acres: **91.69**
 Date: **4/9/2015**

Hawkeye Farm Mgmt & Real Estate

22 N Main, Albion IA Phone: 641-932-7796
 Email: hawkeye@uciowa.com
 On the web: www.uciowa.com
 www.iowawhitetailfarms.com

Maps Provided By:

surety
 CUSTOMIZED ONLINE MAPPING
 © AgriData, Inc. 2014 www.AgrIDataInc.com



Area Symbol: IA181, Soil Area Version: 19

Code	Soil Description	Acres	Percent of field	**CSR2 Legend	Non-Irr Class	CSR2**	CSR
792D2	Armstrong loam, 9 to 14 percent slopes, moderately eroded	19.07	20.8%		IVe	7	13
131C2	Pershing silt loam, 5 to 9 percent slopes, moderately eroded	15.42	16.8%		IIIe	62	50
179E2	Gara loam, 14 to 18 percent slopes, moderately eroded	14.84	16.2%		VIe	33	33
23C2	Arispe silty clay loam, 5 to 9 percent slopes, moderately eroded	8.51	9.3%		IIIe	60	62
822D3	Lamoni soils, 9 to 14 percent slopes, severely eroded	7.02	7.7%		VIe	5	5
993E2	Armstrong-Gara loams, 14 to 18 percent slopes, moderately eroded	5.27	5.7%		VIe	17	5
133	Colo silty clay loam, 0 to 2 percent slopes	4.73	5.2%		IIw	71	80
131D2	Pershing silt loam, 9 to 14 percent slopes, moderately eroded	3.12	3.4%		IVe	37	40
65F	Lindley loam, 18 to 25 percent slopes	2.55	2.8%		VIIe	14	10
425D	Keswick loam, 9 to 14 percent slopes	2.42	2.6%		IVe	7	5
179F2	Gara loam, 18 to 25 percent slopes, moderately eroded	2.26	2.5%		VIIe	17	13
179D2	Gara loam, 9 to 14 percent slopes, moderately eroded	2.18	2.4%		IVe	44	43
222D2	Clarinda silty clay loam, 9 to 14 percent slopes, moderately eroded	1.65	1.8%		IVe	17	10
864B	Grundy silty clay loam, 2 to 5 percent slopes	1.49	1.6%		IIe	72	82
11B	Colo-Ely silty clay loams, 2 to 5 percent slopes	1.01	1.1%		IIe	83	65
212	Kennebec silt loam, 0 to 2 percent slopes	0.15	0.2%		I	88	91
Weighted Average						33.6	32.5

Area Symbol: IA181, Soil Area Version: 19

**IA has updated the CSR values for each county to CSR2.

Soils data provided by USDA and NRCS.