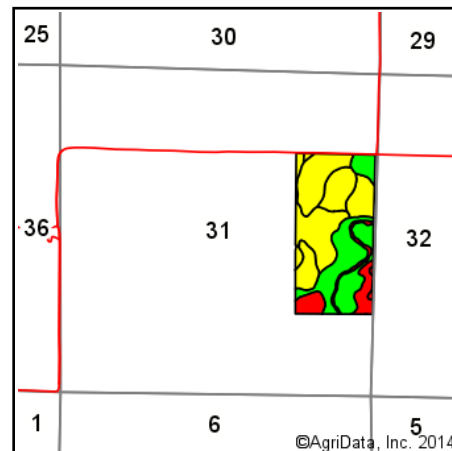
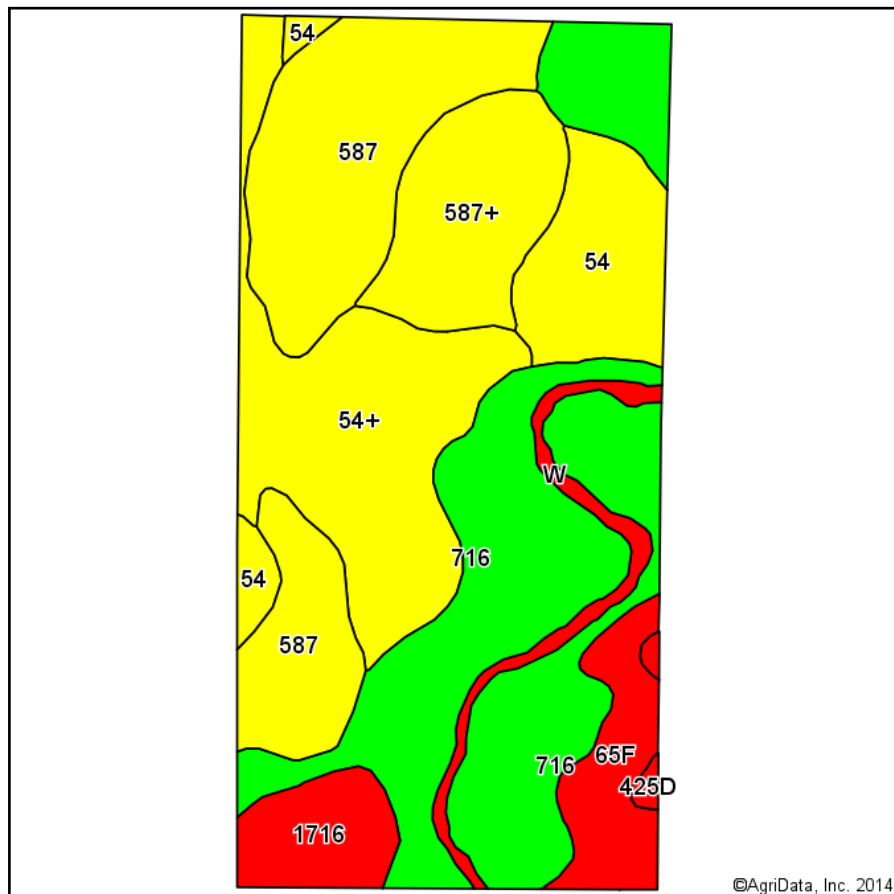
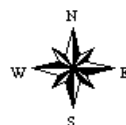


Soils Map-CSR2



State: **Iowa**
 County: **Lucas**
 Location: **31-72N-23W**
 Township: **Jackson**
 Acres: **77.15**
 Date: **12/10/2014**



Soils data provided by USDA and NRCS.

©AgriData, Inc. 2014

Area Symbol: IA117, Soil Area Version: 22

Code	Soil Description	Acres	Percent of field	**CSR2 Legend	Non-Irr Class	CSR2**	CSR
716	Lawson-Quiver-Nodaway complex, 0 to 2 percent slopes, occasionally flooded	23.98	31.1%		Ilw	78	
587	Chequest silty clay loam, 0 to 2 percent slopes	15.88	20.6%		Ilw	61	67
54+	Zook silt loam, 0 to 2 percent slopes, overwash	13.42	17.4%		Ilw	65	70
587+	Chequest silt loam, 0 to 2 percent slopes, overwash	6.98	9.0%		Ilw	61	65
54	Zook silty clay loam, 0 to 2 percent slopes	6.89	8.9%		Ilw	65	75
65F	Lindley loam, 18 to 25 percent slopes	4.14	5.4%		Vlle	14	10
1716	Lawson-Quiver-Nodaway complex, 0 to 2 percent slopes, channeled, frequently flooded	3.36	4.4%		Vw	11	
W	Water	2.16	2.8%			0	0
425D	Keswick loam, 9 to 14 percent slopes	0.34	0.4%		IVe	5	16
Weighted Average						60.7	*-

Area Symbol: IA117, Soil Area Version: 22

**IA has updated the CSR values for each county to CSR2.

*- CSR weighted average cannot be calculated on the current soils data, use prior data version for csr values.

Field borders provided by Farm Service Agency as of 5/21/2008. Aerial photography provided by Aerial Photography Field Office.