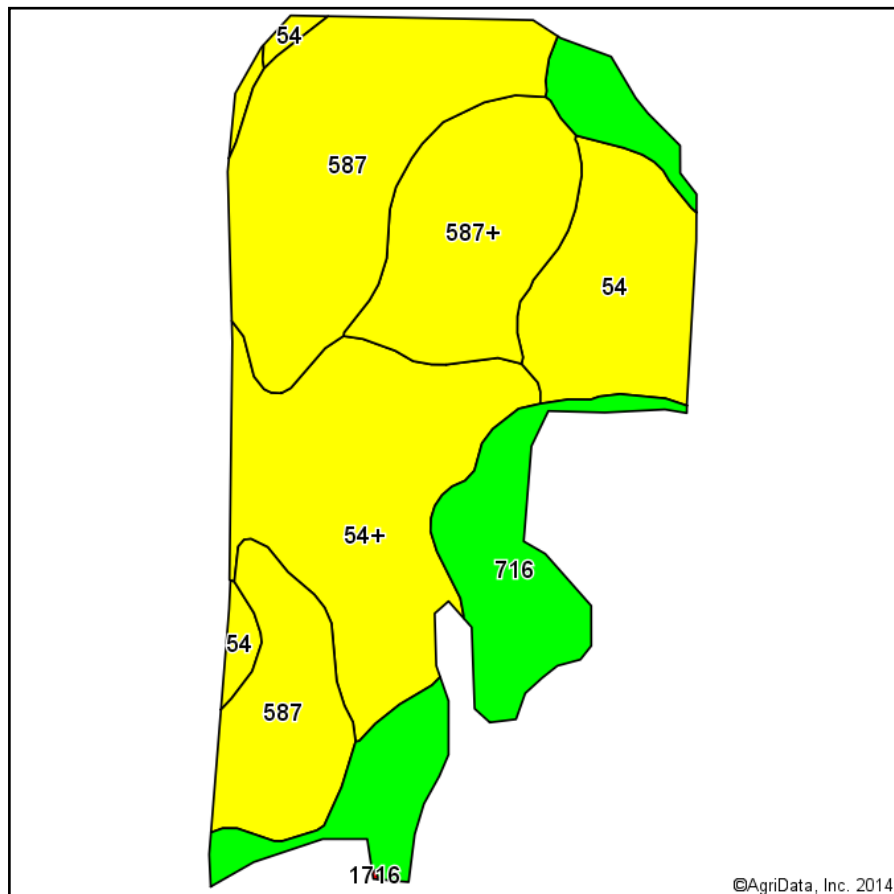
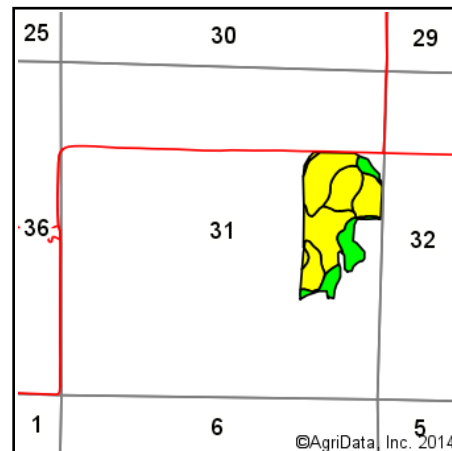


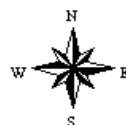
# Soils Map-CSR2



Soils data provided by USDA and NRCS.



State: **Iowa**  
 County: **Lucas**  
 Location: **31-72N-23W**  
 Township: **Jackson**  
 Acres: **49.95**  
 Date: **12/10/2014**



## Area Symbol: IA117, Soil Area Version: 22

Code	Soil Description	Acres	Percent of field	**CSR2 Legend	Non-Irr Class	CSR2**	CSR
587	Chequest silty clay loam, 0 to 2 percent slopes	15.59	31.2%		Ilw	61	67
54+	Zook silt loam, 0 to 2 percent slopes, overwash	11.51	23.0%		Ilw	65	70
716	Lawson-Quiver-Nodaway complex, 0 to 2 percent slopes, occasionally flooded	9.24	18.5%		Ilw	78	
587+	Chequest silt loam, 0 to 2 percent slopes, overwash	6.98	14.0%		Ilw	61	65
54	Zook silty clay loam, 0 to 2 percent slopes	6.63	13.3%		Ilw	65	75
Weighted Average						65.6	*-

Area Symbol: IA117, Soil Area Version: 22

\*\*IA has updated the CSR values for each county to CSR2.

\*- CSR weighted average cannot be calculated on the current soils data, use prior data version for csr values.

Field borders provided by Farm Service Agency as of 5/21/2008. Aerial photography provided by Aerial Photography Field Office.