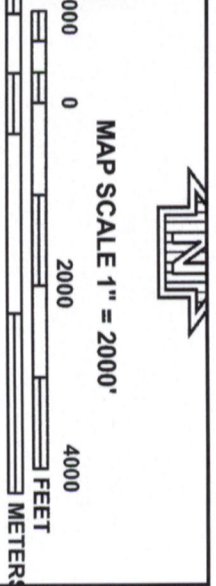



CITY OF  
SULPHUR SPRING  
480358





**PANEL 0200E**

**FIRM**

**FLOOD INSURANCE RATE MAP**

**HOPKINS COUNTY,**

**TEXAS**

**AND INCORPORATED AREAS**

**PANEL 200 OF 525**

(SEE MAP INDEX FOR FIRM PANEL LAYOUT)

**CONTAINS:**

COMMUNITY	NUMBER	PANEL	SUFFIX
HOPKINS COUNTY	480358	0200	E
UNINCORPORATED AREAS	480358	0200	E
CITY OF			


**NOTICE TO USER:** The Map Number shown below should be used when placing map orders; the Community Number shown above should be used on insurance applications for the subject community.

**MAP NUMBER**

**48223C0200E**

**EFFECTIVE DATE**

**MARCH 17, 2011**



**Federal Emergency Management Agency**

This is an official copy of a portion of the above referenced flood map. It was extracted using F-MIT On-Line. This map does not reflect changes or amendments which may have been made subsequent to the date on the title block. For the latest product information about National Flood Insurance Program flood maps check the FEMA Flood Map Store at [www.msc.fema.gov](http://www.msc.fema.gov)