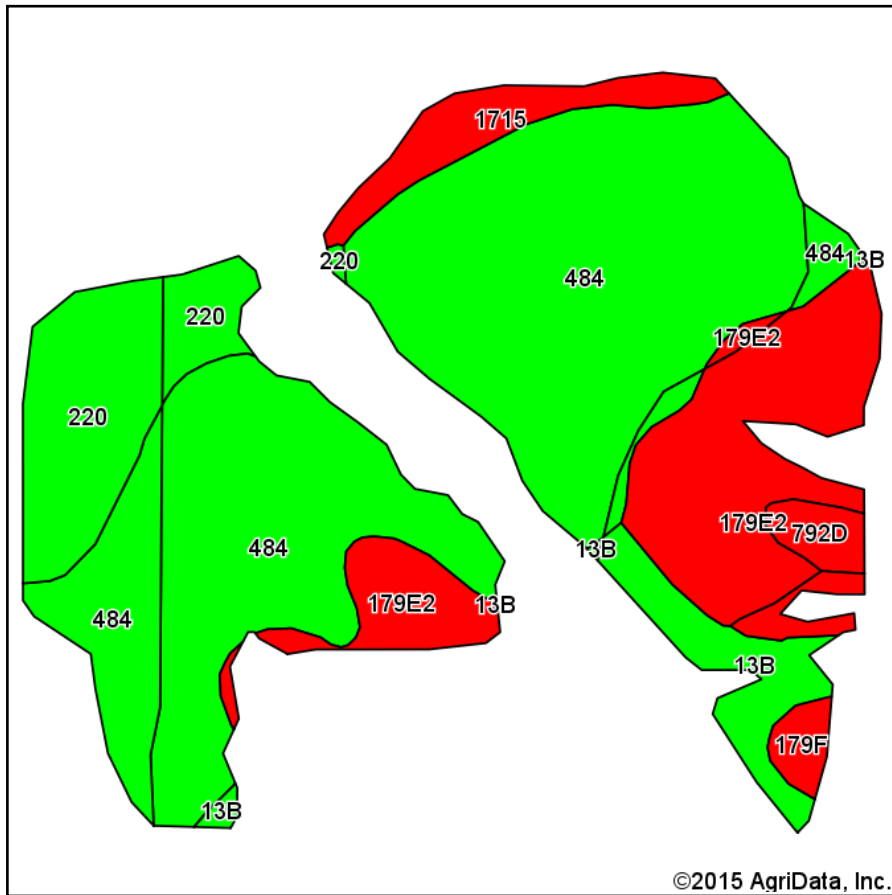
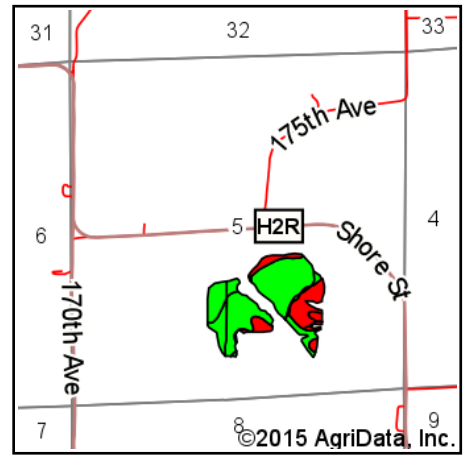


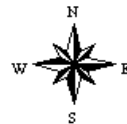
Soils Map-CSR2



Soils data provided by USDA and NRCS.



State: **Iowa**
 County: **Clarke**
 Location: **5-73N-26W**
 Township: **Washington**
 Acres: **39.51**
 Date: **2/6/2015**



Area Symbol: IA039, Soil Area Version: 20

Code	Soil Description	Acres	Percent of field	**CSR2 Legend	Non-Irr Class	CSR2**	CSR
484	Lawson silt loam, 0 to 2 percent slopes	23.36	59.1%		IIw	83	90
179E2	Gara clay loam, 14 to 18 percent slopes, moderately eroded	6.72	17.0%		VIe	23	28
220	Nodaway silt loam, 0 to 2 percent slopes	4.29	10.9%		IIw	82	85
13B	Olmitz-Zook-Colo complex, 0 to 5 percent slopes	2.04	5.2%		Ile	77	60
1715	Nodaway-Lawson silt loams, channeled, 0 to 2 percent slopes	1.66	4.2%		Vw	28	25
179F	Gara loam, 18 to 25 percent slopes	0.87	2.2%		VIe	19	10
792D	Armstrong loam, 9 to 14 percent slopes	0.57	1.4%		IVe	9	18
Weighted Average						67.6	71.8

Area Symbol: IA039, Soil Area Version: 20

**IA has updated the CSR values for each county to CSR2.

Soils data provided by USDA and NRCS.