



LOT/LAND SELLER'S PROPERTY DISCLOSURE STATEMENT

This disclosure statement is designed to assist the Seller in providing information about the Property that is being transferred. This completed form constitutes the disclosure by the Seller. The information contained in the disclosure is the representation of the owner and not the representations of the listing real estate broker, the selling real estate broker and/or their respective licensees or sales persons, if any. This is not a warranty or a substitute for any professional inspections or warranties that the Buyer may wish to obtain. **Buyers and Sellers should be aware that any sales agreement executed between the parties will supersede this form as to any obligations on the part of the Seller to correct items identified below and/or the obligation of the Buyer to accept such items "AS IS."**

INSTRUCTIONS TO THE SELLER

Complete this form yourself and answer each question to the best of your knowledge. If an answer is an estimate, clearly label it as such. The Seller hereby authorizes any agent(s) representing any party in this transaction to provide a copy of this statement to any person or entity in connection with any actual or anticipated sale of the subject property.

PROPERTY ADDRESS 171 Kingwood Dr. CITY Sparta

SELLER'S NAME(S) Robert W. & Lorraine Abbott

DATE SELLER ACQUIRED THE PROPERTY 2006

IF THE ANSWER TO ANY OF THE QUESTIONS LISTED BELOW IS "YES", PLEASE EXPLAIN IN DETAIL IN THE "ADDITIONAL EXPLANATIONS" SECTION.

YES NO UNKNOWN


1. SOIL, TREES, DRAINAGE AND BOUNDARIES:

- | | | | |
|---|-------------------------------------|-------------------------------------|-------------------------------------|
| (a) Is there or will there be any fill (other than foundation backfill) on the Property? | <input type="checkbox"/> | <input checked="" type="checkbox"/> | <input type="checkbox"/> |
| (b) Are there mine shafts or wells (in use or abandoned)? | <input type="checkbox"/> | <input type="checkbox"/> | <input checked="" type="checkbox"/> |
| (c) Are you aware of any past or present sliding, settling, earth movement, upheaval or earth stability/expansive soil problems? | <input type="checkbox"/> | <input checked="" type="checkbox"/> | <input type="checkbox"/> |
| (d) Is the Property or any part thereof located in a flood zone? | <input type="checkbox"/> | <input checked="" type="checkbox"/> | <input type="checkbox"/> |
| (e) Are you aware of any past or present drainage or flooding problems? | <input type="checkbox"/> | <input checked="" type="checkbox"/> | <input type="checkbox"/> |
| (f) Are you aware of any past or present diseased or dead trees? | <input type="checkbox"/> | <input checked="" type="checkbox"/> | <input type="checkbox"/> |
| (g) Are you aware of any past or present encroachments, boundary line disputes, leases or unrecorded easements? | <input type="checkbox"/> | <input checked="" type="checkbox"/> | <input type="checkbox"/> |
| (h) Has the Property been tested for soil and/or percolation?
If yes, attach copy of test results. | <input type="checkbox"/> | <input type="checkbox"/> | <input checked="" type="checkbox"/> |
| (i) Has the Property been evaluated for subsurface sewage disposal system?
If yes, attach copy of test results. | <input type="checkbox"/> | <input type="checkbox"/> | <input checked="" type="checkbox"/> |
| (j) Has the Property been surveyed to establish boundary lines?
Are the corner stakes in place and visible? If yes, attach copy of survey. | <input type="checkbox"/> | <input type="checkbox"/> | <input checked="" type="checkbox"/> |
| | <input checked="" type="checkbox"/> | <input type="checkbox"/> | <input type="checkbox"/> |

2. TOXIC/FOREIGN SUBSTANCES:

- | | | | |
|---|--------------------------|-------------------------------------|-------------------------------------|
| (a) Are you aware of any underground tanks, toxic substances, tires, appliances, garbage, foreign and/or unnatural materials, asbestos, polychlorinated biphenyl (PCB's), ureaformaldehyde, methane gas, radioactive material, methamphetamine production or radon on the Property (structure or soil)? | <input type="checkbox"/> | <input checked="" type="checkbox"/> | <input type="checkbox"/> |
| (b) Has the Property been tested for radon or any other toxic substance including Phase I testing? | <input type="checkbox"/> | <input type="checkbox"/> | <input checked="" type="checkbox"/> |

This form is copyrighted and may only be used in real estate transactions in which Gina Knight is involved as a TAR authorized user. Unauthorized use of the form may result in legal sanctions being brought against the user and should be reported to the Tennessee Association of Realtors® at (615) 321-1477.



Copyright 2013 © Tennessee Association of Realtors®
RF 206 – Lot/Land Seller's Property Disclosure Statement, Page 1 of 4

Version 01/01/2015



39 **3. THE PROPERTY:**

40 (a) Consists of no less than +/- 2 acres and the current zoning is:

41 Residential

- 42 (b) Will conveyance of this Property include all mineral, oil and timber rights? ☒ ☐ ☐
- 43 (c) Are there any governmental allotments committed? ☐ ☒ ☐
- 44 (d) Have any licenses or usage permits been granted for, including but not limited to, ☐ ☒ ☐
45 crops, mineral, water, grazing, timber, usage rights to hunters, fishermen, or others?
- 46 (e) Crop Rotation Program (CRP)? ☐ ☒ ☐


47 **4. COVENANTS, FEES AND ASSESSMENTS:**

- 48 (a) Is or will the Property be part of a condominium or other community association? ☐ ☒ ☐
- 49 (b) Will the Property be part of a PUD (Planned Unit Development)? ☐ ☒
50 Planned Unit Development is defined pursuant to Tenn. Code Ann. § 66-5-213 as
51 "an area of land, controlled by one (1) or more landowners, to be developed under
52 unified control or unified plan of development for a number of dwelling units,
53 commercial, educational, recreational or industrial uses, or any combination of the
54 foregoing, the plan for which does not correspond in lot size, bulk or type of use,
55 density, lot coverage, open space, or other restrictions to the existing land use
56 regulations." Unknown is not a permissible answer under the statute.
- 57 (c) Is there any defect, damage or problem with any common elements/area that ☐ ☒ ☐
58 could affect the value or desirability?
- 59 (d) Is or will it be subject to covenants, conditions and restrictions (CC&R's)? ☐ ☒ ☐
- 60 (e) Is there an Association Fee? If "YES", amount: \$ 50.00, per year ☒ ☐ ☐
- 61 (f) Is or will the Association Fee be mandatory? ☐ ☒ ☐
- 62 (g) Is there a Transfer Fee? If "YES", amount \$ ☐ ☒ ☐
- 63 (h) Is there a capital expenditure/contribution due upon transfer? ☐ ☒ ☐
64 If "YES", amount \$
- 65 (i) Are there any fees, expenses, etc. required by the association, property ☐ ☒ ☐
66 management company and/or bylaws or covenants for transfer of the Property?
67 If "YES", amount \$
- 68 (j) Are there any special assessments approved but unpaid by the association? ☐ ☒ ☐
- 69 (k) Are there any special association assessments under consideration? ☐ ☒ ☐
- 70 (l) Is there any condition or claim, which may result in an increase in assessments ☐ ☒ ☐
71 or fees?
- 72 (m) Does or will the Association Fee include: (The unchecked items are not included or unknown.)
- 73 ☐ Exterior Building Maintenance ☐ Reserve Fund ☐ Gas ☐ Cable
- 74 ☐ Exterior Liability ☐ Road Maintenance ☐ Electricity ☐ Swim
- 75 ☐ Common Grounds Maintenance ☐ Security ☐ Water ☐ Tennis
- 76 ☐ Pest and Termite Control ☐ Garbage ☐ Sewer ☐ Other

77 **5. OTHER MATTERS:**

- 78 (a) Do you know of any violations of local, state or federal laws, codes, regulations, ☐ ☒ ☐
79 or nonconforming use with respect to the Property?

This form is copyrighted and may only be used in real estate transactions in which Gina Knight is involved as a TAR authorized user. Unauthorized use of the form may result in legal sanctions being brought against the user and should be reported to the Tennessee Association of Realtors® at (615) 321-1477.



Copyright 2013 © Tennessee Association of Realtors®
RF 206 – Lot/Land Seller's Property Disclosure Statement, Page 2 of 4

Version 01/01/2015



- 80 (b) Have you received notice by any governmental or quasi-governmental agency ☐ ☒ ☐
 81 affecting the Property, including but not limited to road changes, zoning
 82 changes, assessments, condemnation, etc.?
- 83 (c) Is there any existing or threatened legal action affecting the Property? ☐ ☒ ☐
- 84 (d) Is there any system or appliance on the Property which is leased or has a fee ☐ ☒ ☐
 85 associated with its use?
- 86 (e) Are there any private or non-dedicated roadways for which owner may have ☐ ☒ ☐
 87 financial responsibility?
- 88 (f) Have there been any inspections or evaluations on the Property during the ☐ ☒ ☐
 89 previous year? If yes, explain: _____
- 90 (g) Is the Property in any special tax arrangement such as Green Belt? ☐ ☒ ☐
 91 If yes, please explain details. _____

- 92 **6. UTILITIES:** YES NO (Check the appropriate box)
- 93 (A) Electricity ☒ ☐
- 94 (B) Natural Gas ☒ ☐
- 95 (C) Telephone ☒ ☐
- 96 (D) Cable Television ☒ ☐
- 97 (E) Garbage Collection ☐ ☐
- 98 (F) Public Sewer ☐ ☒
- 99 (G) Public Water ☒ ☐
- 100 (H) Other Well ☒ ☐

101 **7. ADDITIONAL EXPLANATION OR DISCLOSURES:**

102 _____

103 _____

104 _____

105 _____

106 _____

107 _____

108 _____

109 _____

110 _____

111 _____

112 _____

113 _____

114 _____

115 _____

116 _____

117 _____

118 _____

119 _____

120 _____

121 _____

122 _____

123 _____

124 _____

125 _____

126 _____

127 _____

128 _____

129 _____

This form is copyrighted and may only be used in real estate transactions in which Gina Knight is involved as a TAR authorized user. Unauthorized use of the form may result in legal sanctions being brought against the user and should be reported to the Tennessee Association of Realtors® at (615) 321-1477.



TENNESSEE
ASSOCIATION
OF REALTORS®

Copyright 2013 © Tennessee Association of Realtors®
RF 206 – Lot/Land Seller's Property Disclosure Statement, Page 3 of 4

Version 01/01/2015



130 **8. SELLER'S REPRESENTATION**

131 In this disclosure, Seller warrants that to the best of Seller's knowledge and belief, the information contained herein with
132 respect to the condition of the Property is accurate and complete as of the date signed by Seller. It is not a substitute for
133 any inspections or warranties that Buyer may wish to obtain. Seller hereby authorizes Broker to provide this information
134 to prospective buyers of the Property and to Brokers. **Seller agrees to promptly update this Lot/Land Disclosure**
135 **Statement and provide any Buyer and Brokers with a revised copy of the same if there are any material changes**
136 **in the answers to the questions contained herein.**

137 The party(ies) below have signed and acknowledge receipt of a copy.

138 <u>Robert W. Abbott</u>	138 <u>Lorraine Abbott</u>
139 SELLER Robert W. Abbott	139 SELLER Lorraine Abbott
140 <u>1/20/2015</u> at _____ o'clock <input type="checkbox"/> am/ <input type="checkbox"/> pm	140 <u>1/20/2015</u> at _____ o'clock <input type="checkbox"/> am/ <input type="checkbox"/> pm
141 Date	141 Date

142 **9. RECEIPT AND ACKNOWLEDGEMENT OF BUYER:**


143 I acknowledge receipt of this Seller's Lot/Land Property Disclosure Statement. I understand that except as stated in the
144 Lot/Land Purchase and Sale Agreement with Seller, the Property is being sold in its present condition only, without
145 warranties or guarantees of any kind by Seller or Brokers. No representations concerning the condition of the Property
146 are being relied upon by me except as disclosed herein or stated in the Lot/Land Purchase and Sale Agreement.

147 The party(ies) below have signed and acknowledge receipt of a copy.

148 _____	148 _____
149 BUYER	149 BUYER
150 _____ at _____ o'clock <input type="checkbox"/> am/ <input type="checkbox"/> pm	150 _____ at _____ o'clock <input type="checkbox"/> am/ <input type="checkbox"/> pm
151 Date	151 Date

NOTE: This form is provided by TAR to its members for their use in real estate transactions and is to be used as is. By downloading and/or using this form, you agree and covenant not to alter, amend, or edit said form or its contents except as where provided in the blank fields, and agree and acknowledge that any such alteration, amendment or edit of said form is done at your own risk. Use of the TAR logo in conjunction with any form other than standardized forms created by TAR is strictly prohibited. This form is subject to periodic revision and it is the responsibility of the member to use the most recent available form.

This form is copyrighted and may only be used in real estate transactions in which Gina Knight is involved as a TAR authorized user. Unauthorized use of the form may result in legal sanctions being brought against the user and should be reported to the Tennessee Association of Realtors® at (615) 321-1477.



Copyright 2013 © Tennessee Association of Realtors®
RF 206 – Lot/Land Seller's Property Disclosure Statement, Page 4 of 4

Version 01/01/2015

