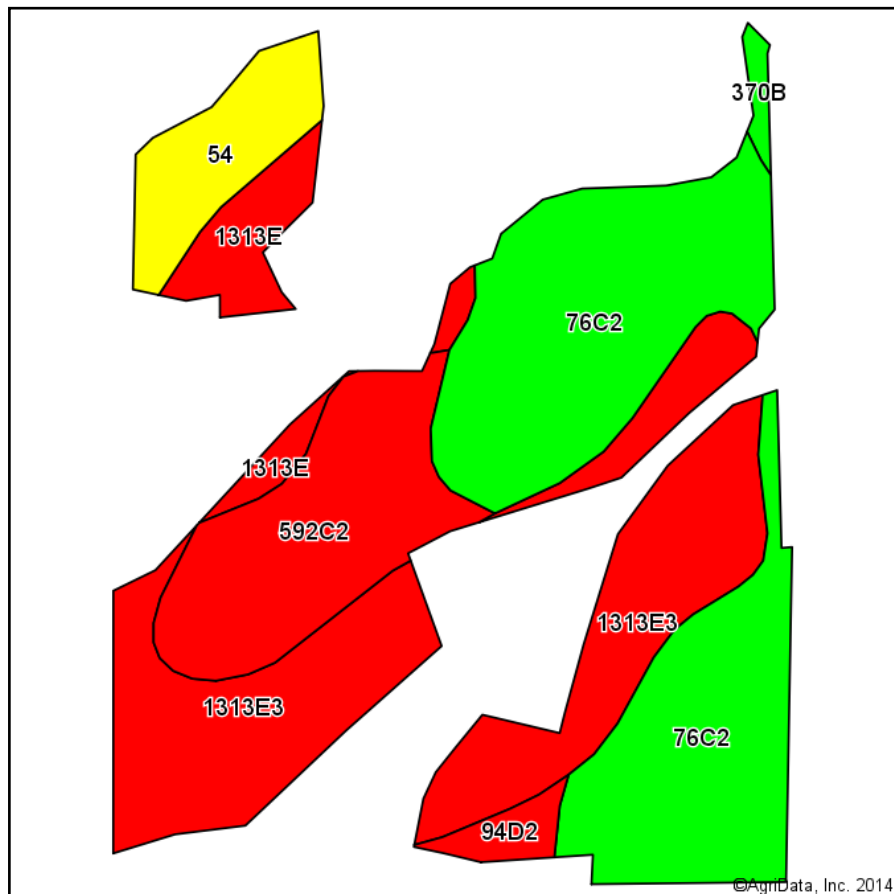
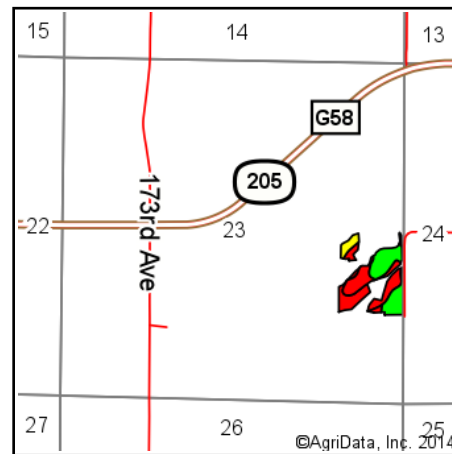


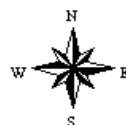
# Soils Map-CSR2



Soils data provided by USDA and NRCS.



State: **Iowa**  
 County: **Warren**  
 Location: **23-75N-23W**  
 Township: **Otter**  
 Acres: **16.87**  
 Date: **1/20/2015**



## Area Symbol: IA181, Soil Area Version: 19

Code	Soil Description	Acres	Percent of field	**CSR2 Legend	Non-Irr Class	CSR2**	CSR
76C2	Ladoga silt loam, 5 to 9 percent slopes, moderately eroded	6.46	38.3%		IIIe	70	65
1313E3	Munterville soils, 14 to 18 percent slopes, severely eroded	5.24	31.1%		VIIe	15	5
592C2	Mystic silt loam, 5 to 9 percent slopes, moderately eroded	2.61	15.5%		IIIe	32	22
54	Zook silty clay loam, 0 to 2 percent slopes	1.16	6.9%		IIw	61	70
1313E	Munterville silt loam, 14 to 18 percent slopes	0.98	5.8%		VIIe	25	10
94D2	Mystic-Caleb complex, 9 to 14 percent slopes, moderately eroded	0.29	1.7%		IVe	25	25
370B	Sharpsburg silty clay loam, 2 to 5 percent slopes	0.13	0.8%		Ile	88	87
Weighted Average						43.2	36.3

Area Symbol: IA181, Soil Area Version: 19

\*\*IA has updated the CSR values for each county to CSR2.

Field borders provided by Farm Service Agency as of 5/21/2008. Aerial photography provided by Aerial Photography Field Office.