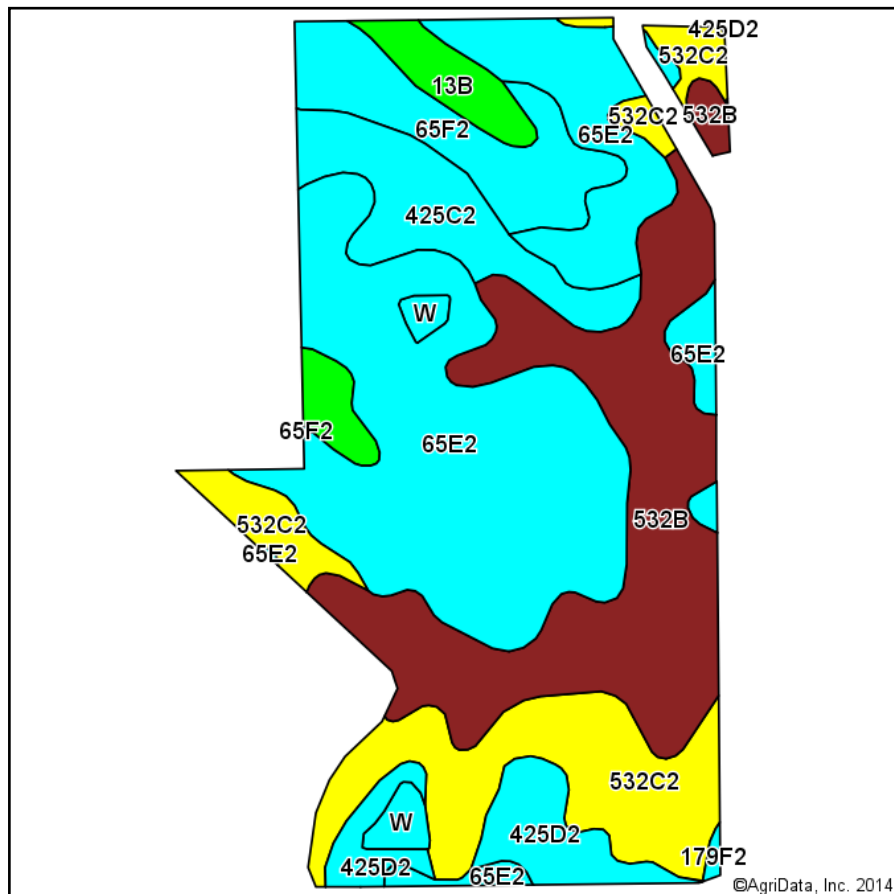
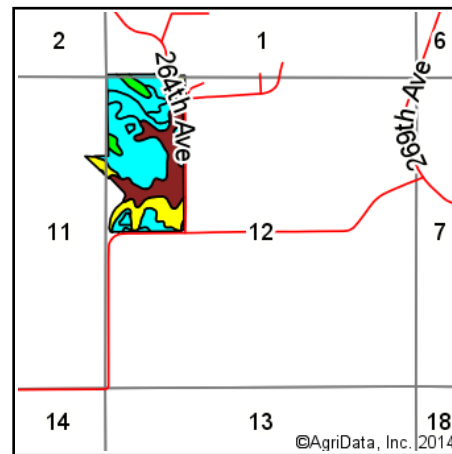


# Soils Map-CSR2



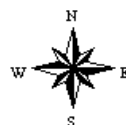
Soils data provided by USDA and NRCS.



State: **Iowa**  
 County: **Appanoose**  
 Location: **12-67N-17W**  
 Township: **Caldwell**  
 Acres: **75.63**  
 Date: **1/16/2015**

**Hawkeye Farm Mgmt & Real Estate**

**United Country Real Estate**  
 22 N Main, Albia IA Phone: 641-932-7796  
 Email: hawkeyefarm@iowafarm.com  
 On the web: www.uciowa.com  
 www.iowawhitetailfarms.com



Maps Provided By:  
**surety**  
 CUSTOMIZED ONLINE MAPPING  
 © AgriData, Inc. 2014 www.AgriDataInc.com

Area Symbol: IA007, Soil Area Version: 19

Code	Soil Description	Acres	Percent of field	**CSR2 Legend	Non-Irr Class	CSR2**	CSR
65E2	Lindley loam, 14 to 18 percent slopes, moderately eroded	26.95	35.6%		Vle	29	28
532B	Rathbun silt loam, 2 to 5 percent slopes	17.83	23.6%		IIle	55	48
532C2	Rathbun silty clay loam, 5 to 9 percent slopes, moderately eroded	11.84	15.7%		IIle	47	28
65F2	Lindley loam, 18 to 24 percent slopes, moderately eroded	5.49	7.3%		VIIe	14	10
425C2	Keswick loam, 5 to 9 percent slopes, moderately eroded	5.38	7.1%		IIle	24	24
425D2	Keswick loam, 9 to 14 percent slopes, moderately eroded	3.94	5.2%		IVe	5	12
13B	Olmitz-Vesser-Colo complex, 2 to 5 percent slopes	3.06	4.0%		Ile	79	68
W	Water	1.01	1.3%			0	0
179F2	Gara loam, 18 to 24 percent slopes, moderately eroded	0.13	0.2%		Vle	12	13
Weighted Average						<b>36.9</b>	<b>31.5</b>

Area Symbol: IA007, Soil Area Version: 19

\*\*IA has updated the CSR values for each county to CSR2.

Field borders provided by Farm Service Agency as of 5/21/2008. Aerial photography provided by Aerial Photography Field Office.