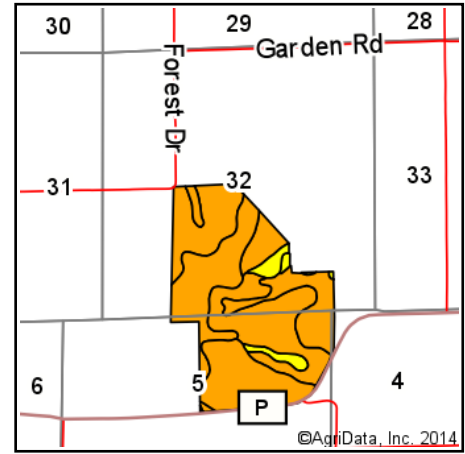
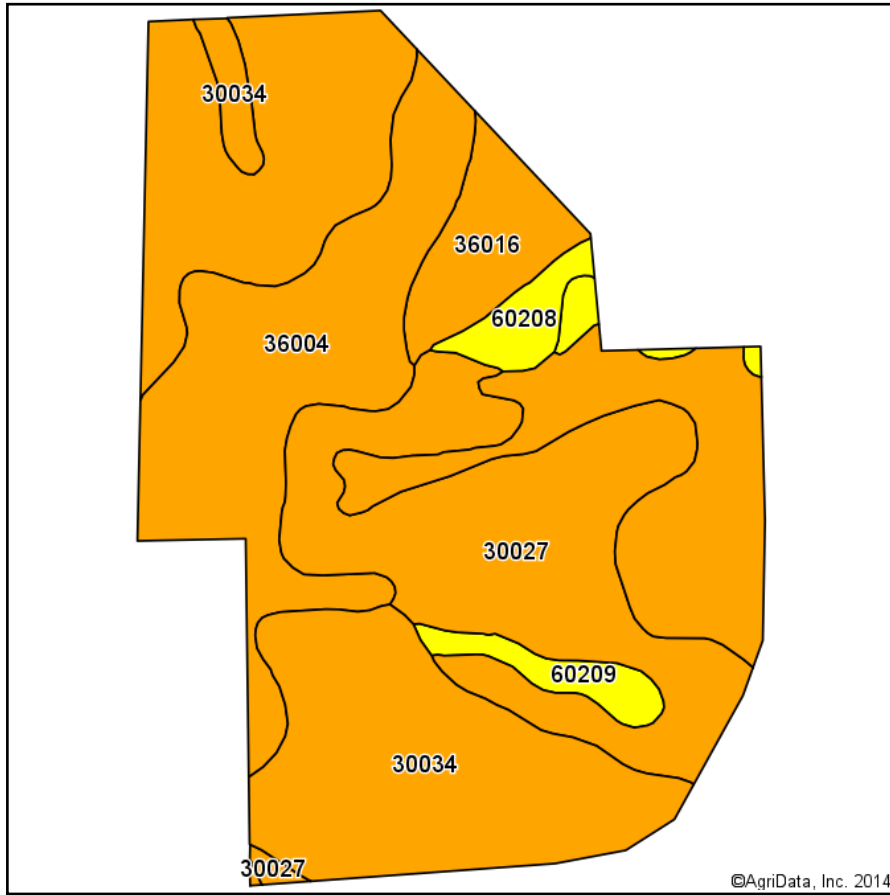
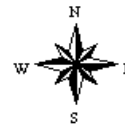


Soil Map



State: **Missouri**
 County: **Linn**
 Location: **32-59N-20W**
 Township: **Locust Creek**
 Acres: **240.45**
 Date: **12/2/2014**



Maps Provided By:

 © AgriData, Inc. 2014 www.AgriDataInc.com

Area Symbol: MO115, Soil Area Version: 15

Code	Soil Description	Acres	Percent of field	Non-Irr Class Legend	Non-Irr Class	NCCPI Overall
30027	Armstrong clay loam, 5 to 9 percent slopes, moderately eroded	92.80	38.6%		IIIe	52
30034	Armstrong loam, 2 to 5 percent slopes, eroded	77.30	32.1%		IIIe	60
36004	Blackoar silt loam, 0 to 2 percent slopes, frequently flooded	46.52	19.3%		IIIw	69
36016	Humeston silt loam, 0 to 2 percent slopes, occasionally flooded	12.14	5.0%		IIIw	75
60209	Purdin loam, 9 to 14 percent slopes, eroded	4.94	2.1%		IVe	50
60208	Purdin clay loam, 9 to 14 percent slopes, severely eroded	4.92	2.0%		IVe	40
30028	Armstrong clay loam, 5 to 9 percent slopes, severely eroded	1.83	0.8%		IVe	36
Weighted Average						58.6

Area Symbol: MO115, Soil Area Version: 15

Field borders provided by Farm Service Agency as of 5/21/2008. Aerial photography provided by Aerial Photography Field Office.