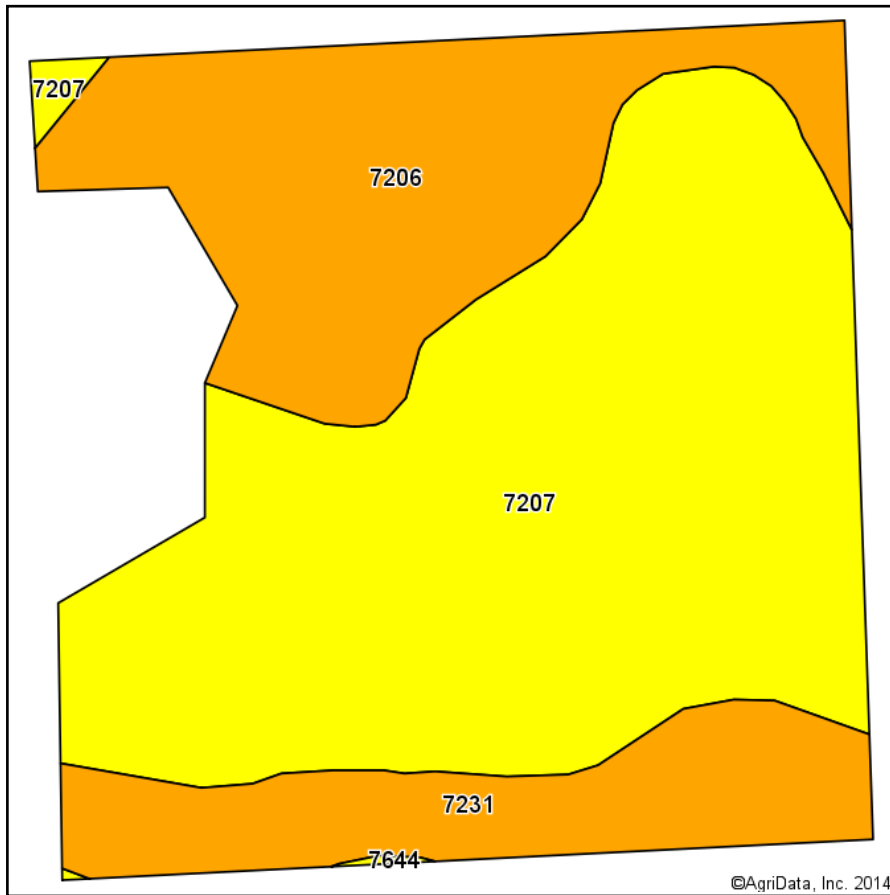
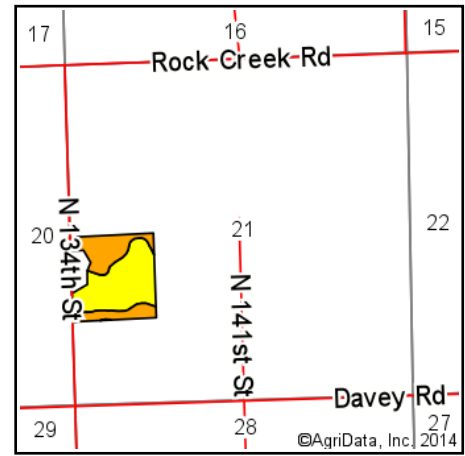


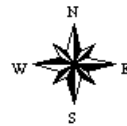
Soil Map



Soils data provided by USDA and NRCS.



State: **Nebraska**
 County: **Lancaster**
 Location: **21-12N-8E**
 Township: **Mill**
 Acres: **35.45**
 Date: **11/16/2014**



Maps Provided By:

 CUSTOMIZED ONLINE MAPPING
 © AgriData, Inc. 2014 www.AgriDataInc.com

Area Symbol: NE109, Soil Area Version: 19

Code	Soil Description	Acres	Percent of field	SRPG Legend	Non-Irr Class	Irr Class	SRPG	Alfalfa hay	Alfalfa hay Irrigated	Brome grass alfalfa	Brome grass alfalfa Irrigated	Corn	Corn Irrigated	Grain sorghum	Grain sorghum Irrigated	Soybeans	Soy Irrig
7207	Aksarben silty clay loam, 6 to 11 percent slopes	21.29	60.1%		IIIe	IVe	68	4									
7206	Aksarben silty clay loam, 2 to 6 percent slopes	9.27	26.1%		Ile	IIIe	72	4									
7231	Judson silt loam, 2 to 6 percent slopes	4.89	13.8%		Ile	IIIe	74	5	7	5	13	104	136	92	114	40	
Weighted Average							69.9	4.1	1	0.7	1.8	14.3	18.8	12.7	15.7	5.5	

Area Symbol: NE109, Soil Area Version: 19

Field borders provided by Farm Service Agency as of 5/21/2008. Aerial photography provided by Aerial Photography Field Office.