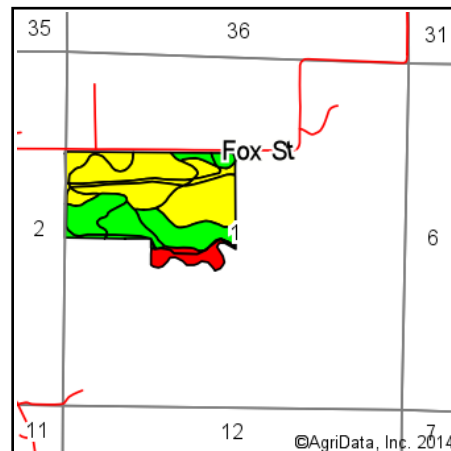
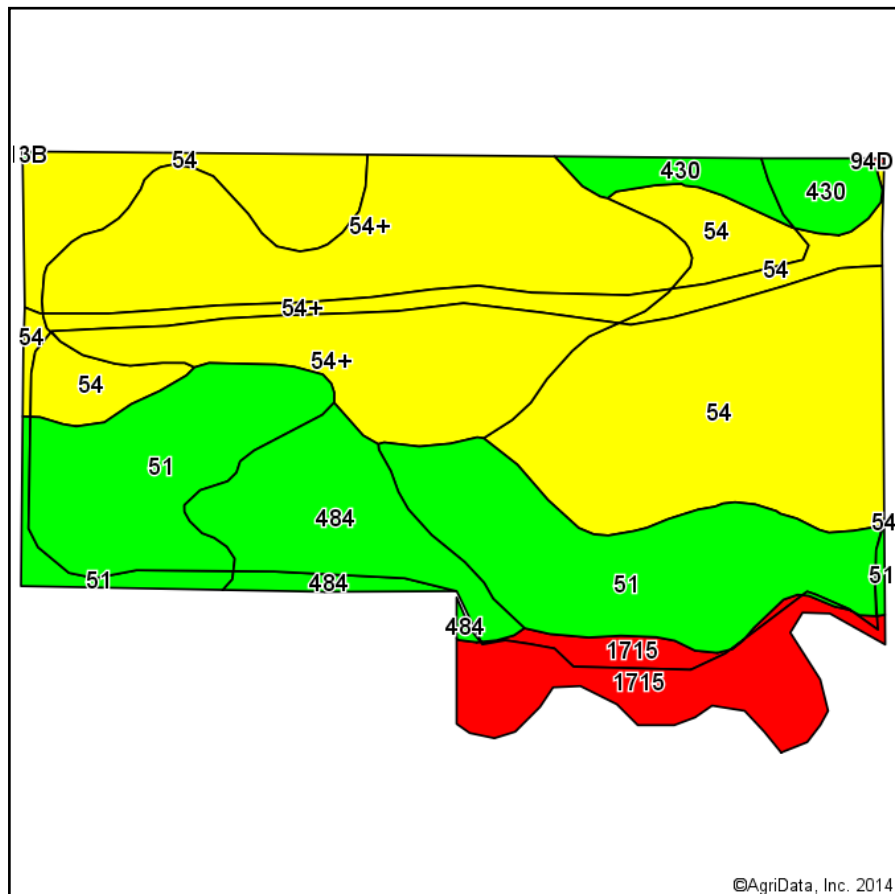
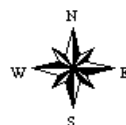


Soils Map-CSR2



State: **Iowa**
 County: **Clarke**
 Location: **1-71N-24W**
 Township: **Franklin**
 Acres: **92.53**
 Date: **4/15/2014**



Area Symbol: IA039, Soil Area Version: 19

Code	Soil Description	Acres	Percent of field	**CSR2 Legend	Non-Irr Class	CSR2**	CSR
54	Zook silty clay loam, 0 to 2 percent slopes	27.67	29.9%		Ilw	65	70
54+	Zook silt loam, overwash, 0 to 2 percent slopes	25.55	27.6%		Ilw	65	75
51	Vesser silt loam, 0 to 2 percent slopes	21.69	23.4%		Ilw	74	70
484	Lawson silt loam, 0 to 2 percent slopes	7.55	8.2%		Ilw	83	90
1715	Nodaway-Lawson silt loams, channeled, 0 to 2 percent slopes	6.85	7.4%		Vw	28	25
430	Ackmore silt loam, 0 to 2 percent slopes	3.22	3.5%		Ilw	77	83
Weighted Average						66.3	70.1

Area Symbol: IA039, Soil Area Version: 19

**IA has updated the CSR values for each county to CSR2.

Field borders provided by Farm Service Agency as of 5/21/2008. Aerial photography provided by Aerial Photography Field Office.