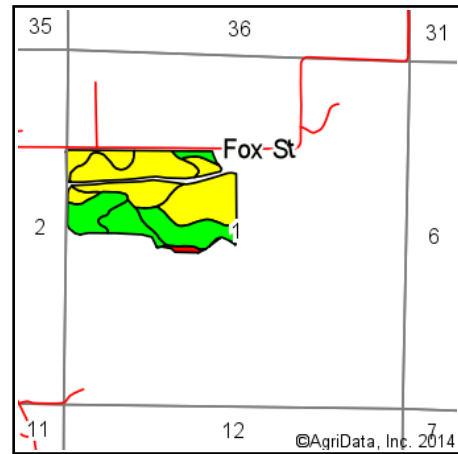
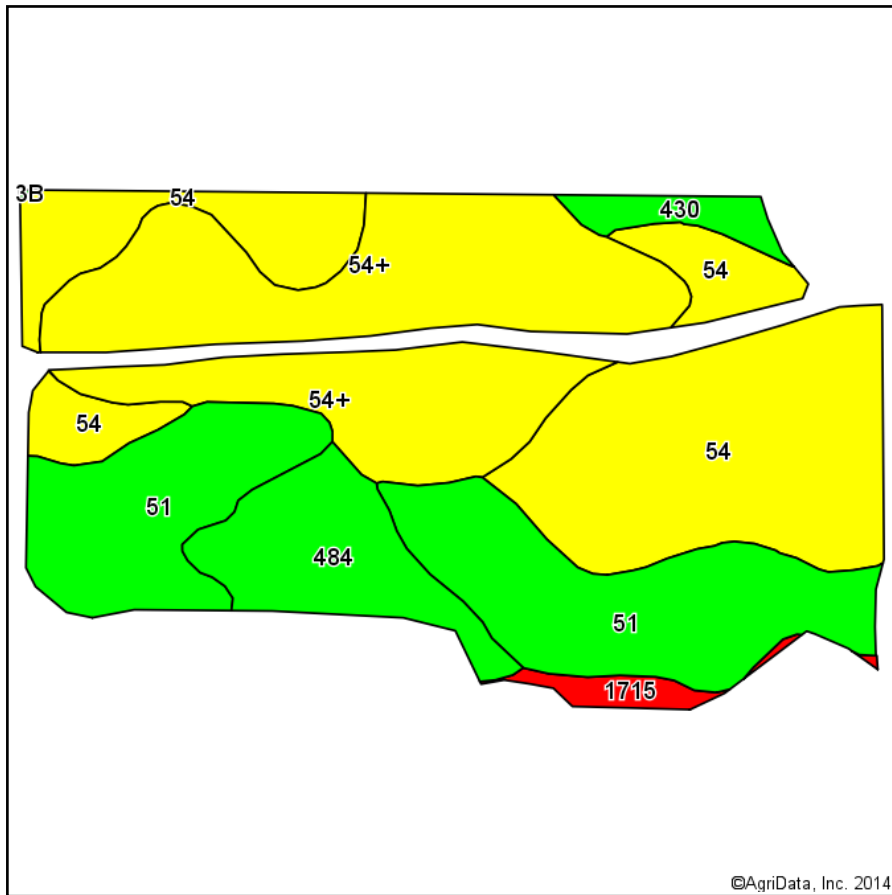
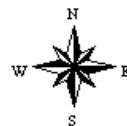


Soils Map-CSR2



State: **Iowa**
 County: **Clarke**
 Location: **1-71N-24W**
 Township: **Franklin**
 Acres: **78.88**
 Date: **4/15/2014**



Maps Provided By:

 CUSTOMIZED ONLINE MAPPING
 © AgriData, Inc. 2014 www.AgriDataInc.com

Area Symbol: IA039, Soil Area Version: 19

Code	Soil Description	Acres	Percent of field	**CSR2 Legend	Non-Irr Class	CSR2**	CSR
54	Zook silty clay loam, 0 to 2 percent slopes	25.73	32.6%		Ilw	65	70
54+	Zook silt loam, overwash, 0 to 2 percent slopes	23.25	29.5%		Ilw	65	75
51	Vesser silt loam, 0 to 2 percent slopes	20.38	25.8%		Ilw	74	70
484	Lawson silt loam, 0 to 2 percent slopes	6.71	8.5%		Ilw	83	90
430	Ackmore silt loam, 0 to 2 percent slopes	1.62	2.1%		Ilw	77	83
1715	Nodaway-Lawson silt loams, channeled, 0 to 2 percent slopes	1.19	1.5%		Vw	28	25
Weighted Average						68.5	72.8

Area Symbol: IA039, Soil Area Version: 19

**IA has updated the CSR values for each county to CSR2.

Field borders provided by Farm Service Agency as of 5/21/2008. Aerial photography provided by Aerial Photography Field Office.