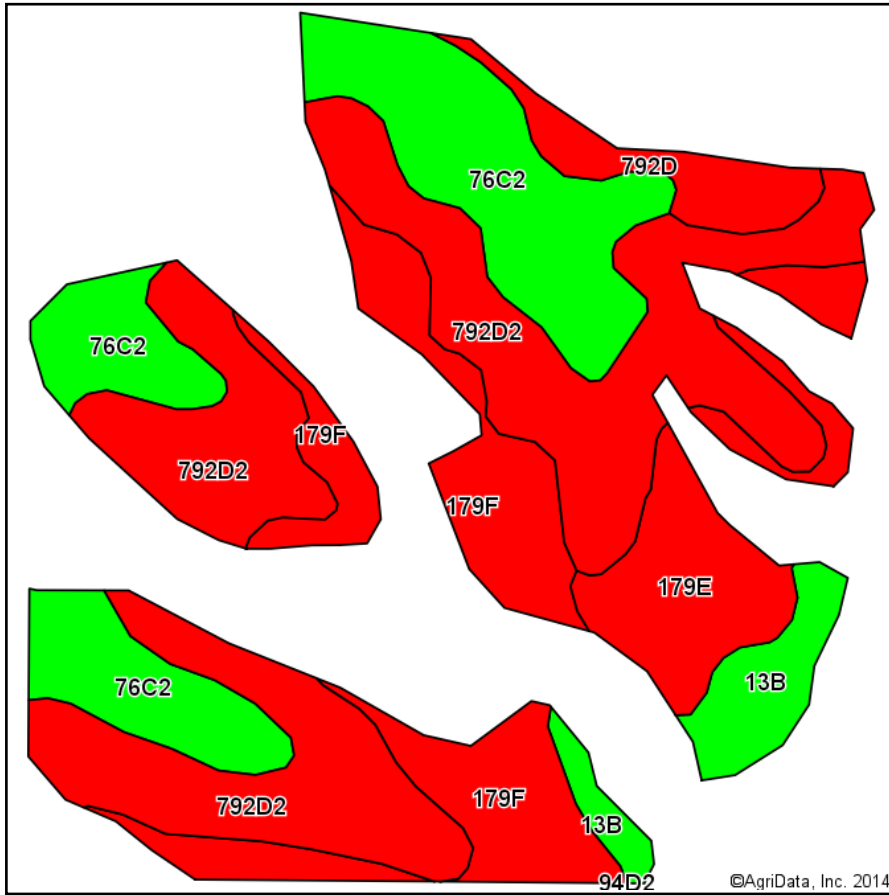
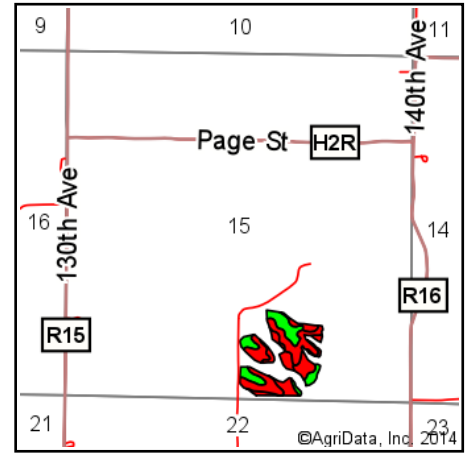


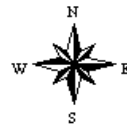
# Soils Map-CSR2



Soils data provided by USDA and NRCS.



State: **Iowa**  
 County: **Clarke**  
 Location: **15-73N-27W**  
 Township: **Madison**  
 Acres: **21**  
 Date: **9/8/2014**



## Area Symbol: IA039, Soil Area Version: 19

Code	Soil Description	Acres	Percent of field	**CSR2 Legend	Non-Irr Class	CSR2**	CSR
792D2	Armstrong clay loam, 9 to 14 percent slopes, moderately eroded	8.25	39.3%		IVe	5	13
76C2	Ladoga silty clay loam, 5 to 9 percent slopes moderately eroded	4.88	23.2%		IIIe	78	62
179F	Gara loam, 18 to 25 percent slopes	3.71	17.7%		VIe	19	10
179E	Gara loam, 14 to 18 percent slopes	2.17	10.3%		VIe	35	30
13B	Olmitz-Zook-Colo complex, 0 to 5 percent slopes	1.12	5.3%		IIe	77	60
792D	Armstrong loam, 9 to 14 percent slopes	0.87	4.1%		IVe	9	18
Weighted Average						31.5	28.3

Area Symbol: IA039, Soil Area Version: 19

\*\*IA has updated the CSR values for each county to CSR2.

Field borders provided by Farm Service Agency as of 5/21/2008. Aerial photography provided by Aerial Photography Field Office.