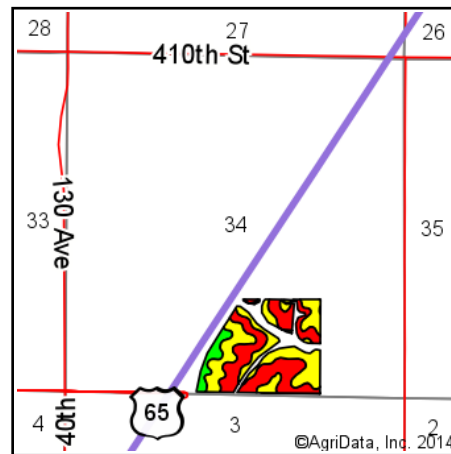
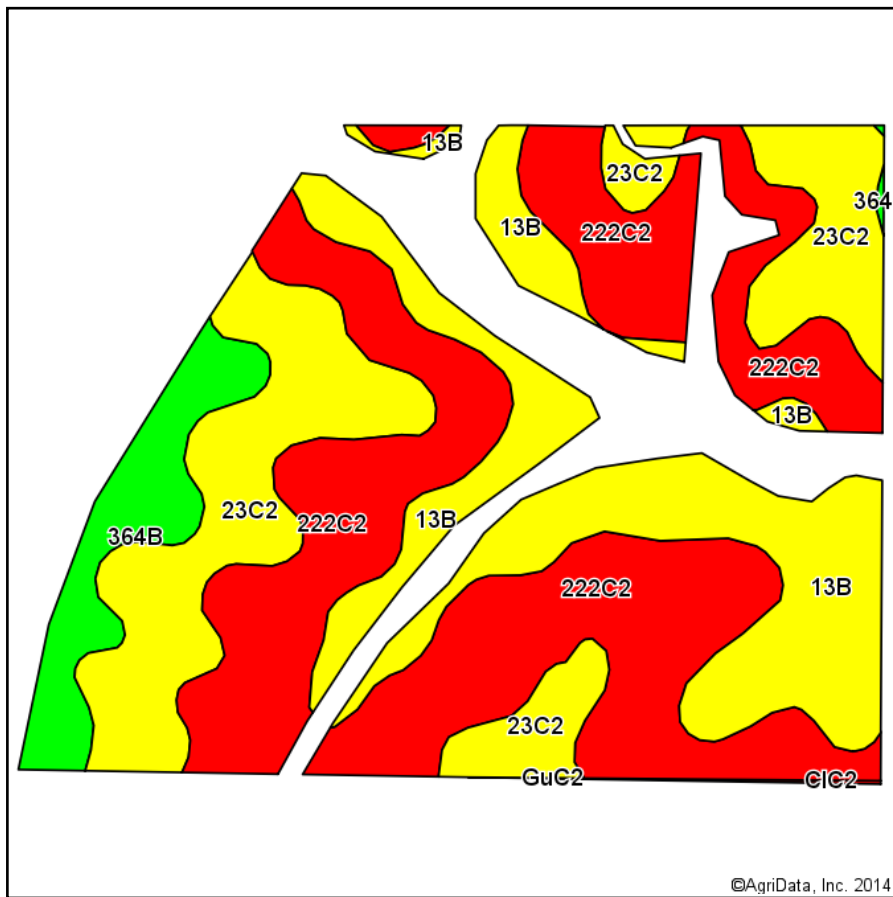
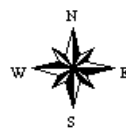


Soils Map-CSR(as of 1/21/12)



State: **Iowa**
 County: **Lucas**
 Location: **34-71N-23W**
 Township: **Union**
 Acres: **47.3**
 Date: **6/23/2014**



Viewing soils data as of 1/21/2012

Code	Soil Description	Acres	Percent of field	*CSR Legend	Non-Irr Class	CSR*
222C2	Clarinda silty clay loam, 5 to 9 percent slopes, moderately eroded	20.89	44.2%		IVw	25
23C2	Arispe silty clay loam, 5 to 9 percent slopes, moderately eroded	11.52	24.4%		IIIe	50
13B	Zook-Olmitz-Vesser complex, 0 to 5 percent slopes	11.41	24.1%		Ile	53
364B	Grundy silty clay loam, 2 to 5 percent slopes	3.41	7.2%		Ile	75
CIC2	Clarinda silty clay loam, 5 to 9 percent slopes, moderately eroded	0.07	0.1%		IVw	25
Weighted Average						41.4

*The CSR ratings are dated 1/21/2012 and will be available to aid in the transition to CSR2.

Field borders provided by Farm Service Agency as of 5/21/2008. Aerial photography provided by Aerial Photography Field Office.