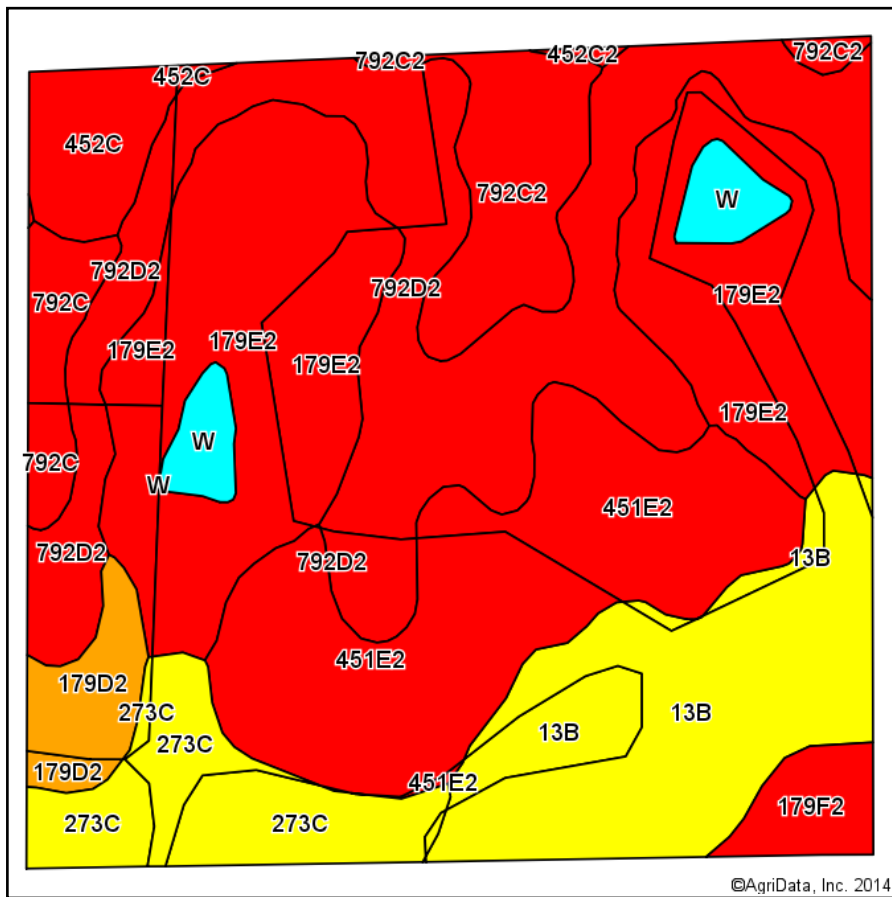
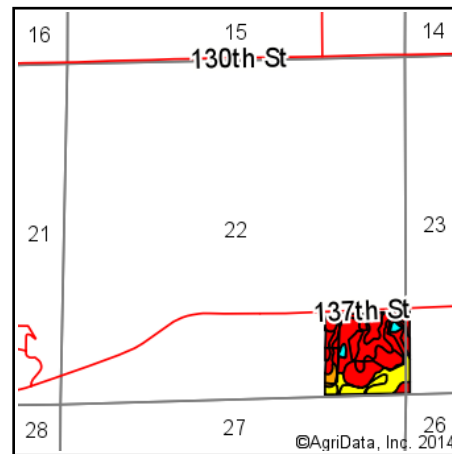


Soils Map-CSR(as of 1/21/12)

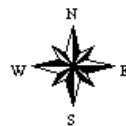


Soils data provided by USDA and NRCS.

©AgriData, Inc. 2014



State: **Iowa**
 County: **Decatur**
 Location: **22-70N-26W**
 Township: **Long Creek**
 Acres: **37.46**
 Date: **6/25/2014**



Viewing soils data as of 1/21/2012

Code	Soil Description	Acres	Percent of field	*CSR Legend	Non-Irr Class	CSR*
179E2	Gara clay loam, 14 to 18 percent slopes, moderately eroded	9.03	24.1%		VIe	33
792D2	Armstrong clay loam, 9 to 14 percent slopes, moderately eroded	8.12	21.7%		IVe	13
451E2	Caleb loam, 14 to 18 percent slopes, moderately eroded	6.17	16.5%		VIe	23
13B	Olmitz-Zook-Vesser complex, 0 to 5 percent slopes	5.17	13.8%		Ile	55
273C	Olmitz loam, 5 to 9 percent slopes	2.45	6.5%		IIIe	57
792C2	Armstrong clay loam, 5 to 9 percent slopes, moderately eroded	2.06	5.5%		IIIe	27
452C	Lineville silt loam, 5 to 9 percent slopes	1.12	3.0%		IIIe	36
179D2	Gara clay loam, 9 to 14 percent slopes, moderately eroded	0.97	2.6%		IVe	43
792C	Armstrong loam, 5 to 9 percent slopes	0.83	2.2%		IIIe	31
W	Water	0.82	2.2%			0
179F2	Gara clay loam, 18 to 25 percent slopes, moderately eroded	0.72	1.9%		VIIe	13
Weighted Average						30.5

*The CSR ratings are dated 1/21/2012 and will be available to aid in the transition to CSR2.

Field borders provided by Farm Service Agency as of 5/21/2008. Aerial photography provided by Aerial Photography Field Office.