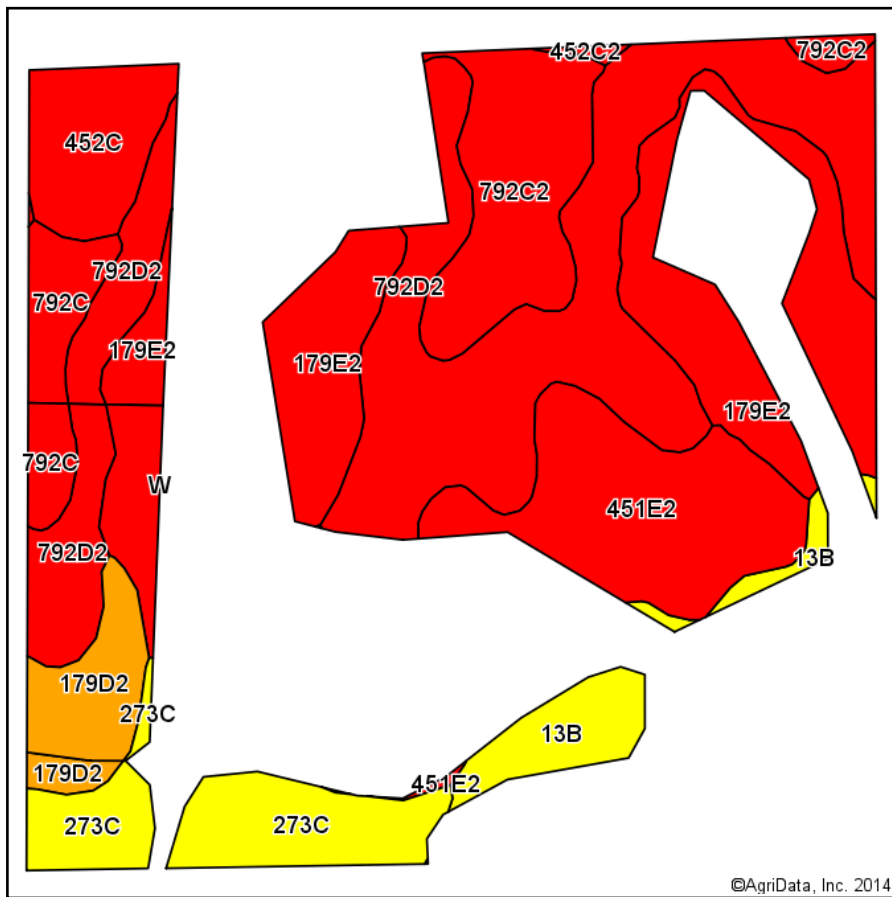
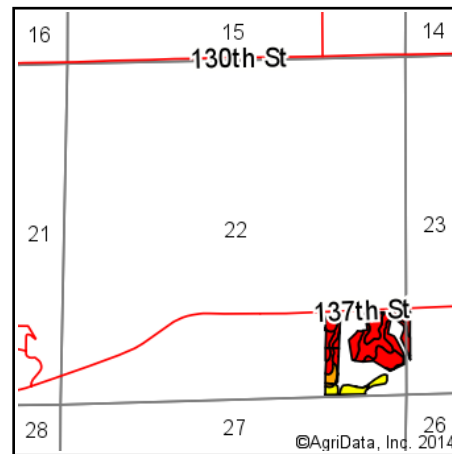


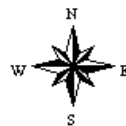
Soils Map-CSR(as of 1/21/12)



Soils data provided by USDA and NRCS.



State: **Iowa**
 County: **Decatur**
 Location: **22-70N-26W**
 Township: **Long Creek**
 Acres: **20.97**
 Date: **6/25/2014**



Viewing soils data as of 1/21/2012

Code	Soil Description	Acres	Percent of field	*CSR Legend	Non-Irr Class	CSR*
792D2	Armstrong clay loam, 9 to 14 percent slopes, moderately eroded	6.52	31.1%		IVe	13
179E2	Gara clay loam, 14 to 18 percent slopes, moderately eroded	4.30	20.5%		VIe	33
451E2	Caleb loam, 14 to 18 percent slopes, moderately eroded	2.55	12.2%		VIe	23
792C2	Armstrong clay loam, 5 to 9 percent slopes, moderately eroded	2.01	9.6%		IIIe	27
273C	Olmitz loam, 5 to 9 percent slopes	1.77	8.4%		IIIe	57
452C	Lineville silt loam, 5 to 9 percent slopes	1.11	5.3%		IIIe	36
179D2	Gara clay loam, 9 to 14 percent slopes, moderately eroded	0.97	4.6%		IVe	43
13B	Olmitz-Zook-Vesser complex, 0 to 5 percent slopes	0.91	4.3%		Ile	55
792C	Armstrong loam, 5 to 9 percent slopes	0.83	4.0%		IIIe	31
Weighted Average						28.5

*The CSR ratings are dated 1/21/2012 and will be available to aid in the transition to CSR2.

Field borders provided by Farm Service Agency as of 5/21/2008. Aerial photography provided by Aerial Photography Field Office.