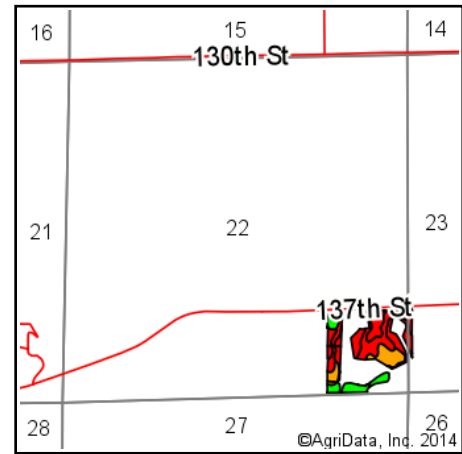
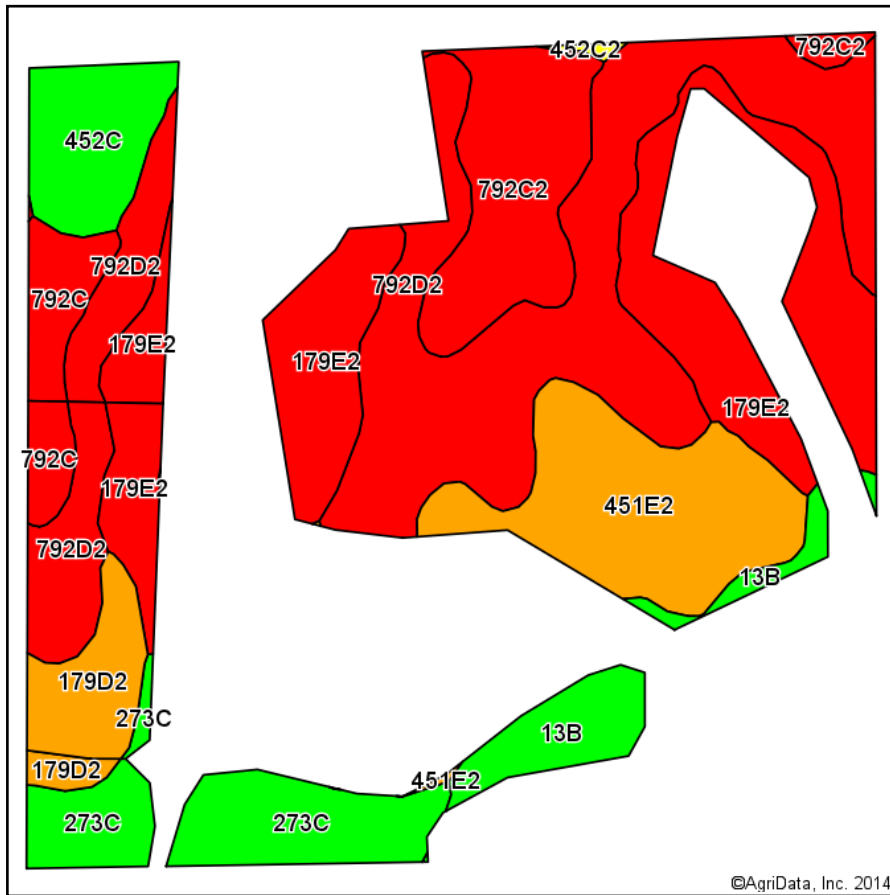
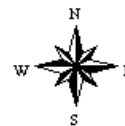


# Soils Map-CSR2



State: **Iowa**  
 County: **Decatur**  
 Location: **22-70N-26W**  
 Township: **Long Creek**  
 Acres: **20.97**  
 Date: **6/25/2014**



Soils data provided by USDA and NRCS.

©AgriData, Inc. 2014

## Area Symbol: IA053, Soil Area Version: 19

Code	Soil Description	Acres	Percent of field	**CSR2 Legend	Non-Irr Class	CSR2**	CSR	NCCPI Overall
792D2	Armstrong clay loam, 9 to 14 percent slopes, moderately eroded	6.53	31.1%		IVe	5	13	45
179E2	Gara clay loam, 14 to 18 percent slopes, moderately eroded	4.33	20.6%		VIe	23	33	54
451E2	Caleb loam, 14 to 18 percent slopes, moderately eroded	2.54	12.1%		VIe	41	23	62
792C2	Armstrong clay loam, 5 to 9 percent slopes, moderately eroded	1.98	9.4%		VIe	24	27	55
273C	Olmitz loam, 5 to 9 percent slopes	1.79	8.5%		IIIe	84	57	90
452C	Lineville silt loam, 5 to 9 percent slopes	1.09	5.2%		IIIe	71	36	76
13B	Olmitz-Zook-Vesser complex, 0 to 5 percent slopes	0.95	4.5%		Ile	76	55	85
179D2	Gara clay loam, 9 to 14 percent slopes, moderately eroded	0.95	4.5%		IVe	43	43	58
792C	Armstrong loam, 5 to 9 percent slopes	0.81	3.9%		IIIe	35	31	61
Weighted Average						31.1	28.6	58.3

Area Symbol: IA053, Soil Area Version: 19

\*\*IA has updated the CSR values for each county to CSR2.

Field borders provided by Farm Service Agency as of 5/21/2008. Aerial photography provided by Aerial Photography Field Office.