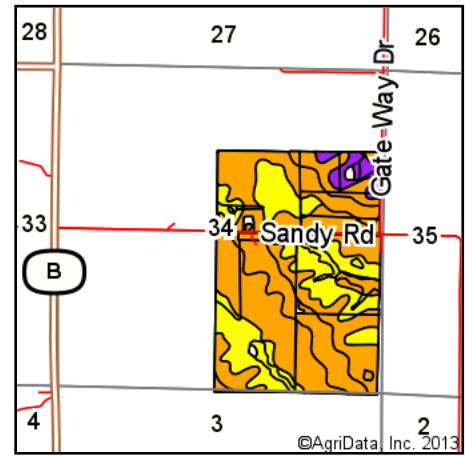
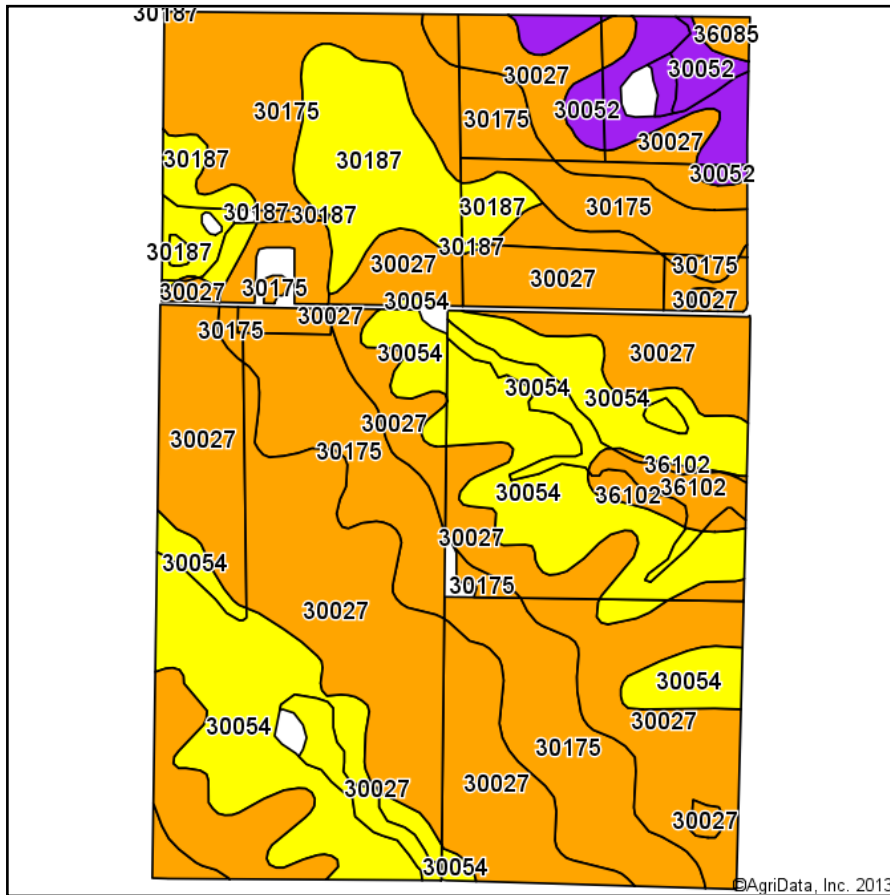
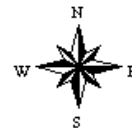


Soil Map



State: **Missouri**
 County: **Sullivan**
 Location: **34-64N-19W**
 Township: **Buchanan**
 Acres: **237.63**
 Date: **1/17/2014**



Maps Provided By:
surety
 CUSTOMIZED ONLINE MAPPING
 © AgriData, Inc. 2013 www.AgriDataInc.com

Soils data provided by USDA and NRCS.

Code	Soil Description	Acres	Percent of field	Non-Irr Class Legend	Water Table	Non-Irr Class	Productivity Index	NCCPI Overall	NCCPI Corn
30027	Armstrong clay loam, 5 to 9 percent slopes, eroded	98.99	41.7%		2ft.	IIIe	1	46	46
30175	Pershing silty clay loam, 2 to 5 percent slopes, eroded	55.27	23.3%		2ft.	IIIe	0	54	54
30054	Gara clay loam, 9 to 14 percent slopes, eroded	51.15	21.5%		1.5ft.	IVe	0	53	53
30187	Rinda silty clay loam, 3 to 9 percent slopes, eroded	18.40	7.7%		0.5ft.	IVe	0	47	47
30052	Gara clay loam, 14 to 20 percent slopes, eroded	8.92	3.8%		1.5ft.	VIe	0	48	48
36102	Zook silty clay loam, 1 to 5 percent slopes, rarely flooded	4.01	1.7%		0.5ft.	IIIw	0	86	86
36085	Landes loam, 1 to 3 percent slopes, frequently flooded	0.89	0.4%		4.9ft.	IIIw	0	71	71
Weighted Average							0.4	50.3	50.3

Field borders provided by Farm Service Agency as of 5/21/2008. Aerial photography provided by Aerial Photography Field Office.