








**TRAVIS COUNTY**  
0 COW CREEK RD  
MARBLE FALLS, TX  
372.27 AC +/-

Dave Murray  
(512) 751-6060  
[www.dmtx.com](http://www.dmtx.com)

**COLDWELL BANKER**

-  Barn
-  Cow Creek Rd
-  Primary Road
-  Trail
-  Stream
-  Pond/Tank
-  Boundary

Date: Sept. 27, 2012  
Scale: 1: 9,300  
Data Source: TNIRIS

The information contained herein was obtained from sources deemed to be reliable. Frontier GIS makes no warranties or guarantees as to the completeness or accuracy thereof.

**FRONTIER**  
gis

512-757-1484  
[frontiergis.com](http://frontiergis.com)