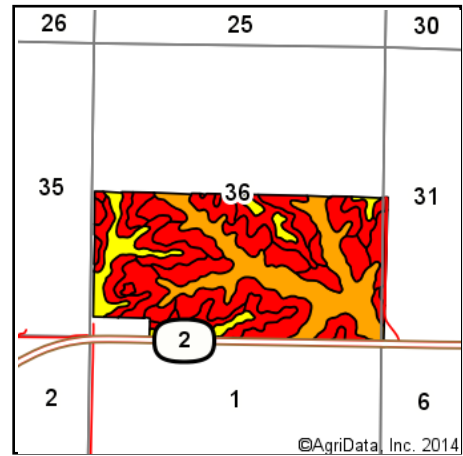
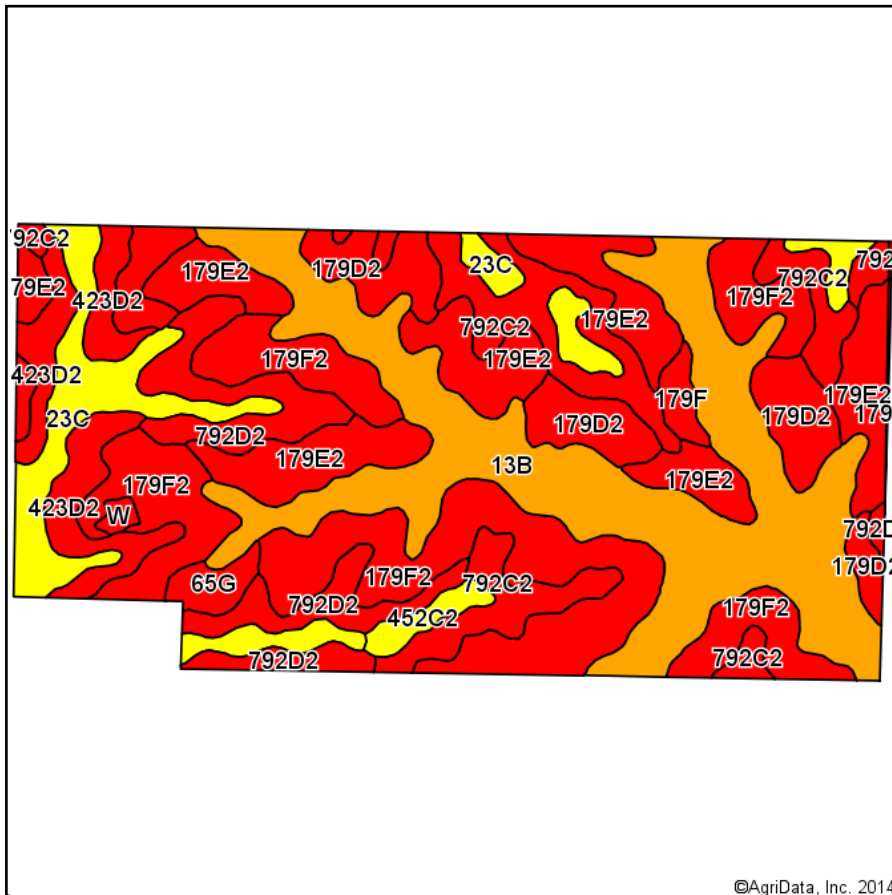


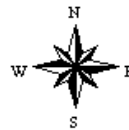
# Soils Map-CSR2



State: **Iowa**  
 County: **Ringgold**  
 Location: **36-69N-28W**  
 Township: **Monroe**  
 Acres: **309.13**  
 Date: **2/21/2014**

**United Country**  
 Trophy Properties  
 and Auction

Maps Provided By:  
**surety**  
 CUSTOMIZED ONLINE MAPPING  
 © AgriData, Inc. 2013 www.AgriDataInc.com



Code	Soil Description	Acres	Percent of field	**CSR2 Legend	Non-Irr Class	CSR2**	Brome grass alfalfa	Brome grass alfalfa hay	Cor n	Kentucky bluegrass	Oat s	Smooth brome grass	Soybeans
13B	Olmitz-Zook-Humeston complex, 0 to 5 percent slopes	75.60	24.5%		Ile	78							
179F2	Gara loam, 18 to 24 percent slopes, moderately eroded	62.42	20.2%		Vle	12	5.5	3.3	95	1.8	36	3.2	30
179E2	Gara loam, 14 to 18 percent slopes, moderately eroded	43.96	14.2%		Vle	24	6.2	3.7	154	2.2	48	3.6	45
792C2	Armstrong clay loam, 5 to 9 percent slopes, moderately eroded	27.61	8.9%		Vle	24							
179D2	Gara loam, 9 to 14 percent slopes, moderately eroded	24.72	8.0%		IVe	43							
792D2	Armstrong clay loam, 9 to 14 percent slopes, moderately eroded	22.99	7.4%		IVe	5							
23C	Arispe silty clay loam, 5 to 9 percent slopes	21.37	6.9%		IIle	66							

423D2	Bucknell silty clay loam, 9 to 14 percent slopes, moderately eroded	16.35	5.3%		Ive	8							
131C	Pershing silt loam, 5 to 9 percent slopes	4.43	1.4%		Ille	65							
65G	Lindley loam, 18 to 40 percent slopes	3.19	1.0%		Vlle	5							
452C2	Lineville silt loam, 5 to 9 percent slopes, moderately eroded	2.82	0.9%		Ille	66							
179F	Gara loam, 18 to 25 percent slopes	2.39	0.8%		Vlle	20							
W	Water	0.87	0.3%			0							
179E2	Gara clay loam, 14 to 18 percent slopes, moderately eroded	0.30	0.1%		Vlle	23							
792D2	Armstrong clay loam, 9 to 14 percent slopes, moderately eroded	0.11	0.0%		Ive	5							
<b>Weighted Average</b>						<b>37.6</b>	<b>2</b>	<b>1.2</b>	<b>41.1</b>	<b>0.7</b>	<b>14.1</b>	<b>1.2</b>	<b>12.5</b>

\*\*IA has updated the CSR values for each county to CSR2.

Area Symbol: IA053, Soil Area Version: 19, Established: 12/11/2013 03:28:12 PM

Area Symbol: IA159, Soil Area Version: 17, Established: 12/09/2013 10:08:01 PM

Field borders provided by Farm Service Agency as of 5/21/2008. Aerial photography provided by Aerial Photography Field Office.