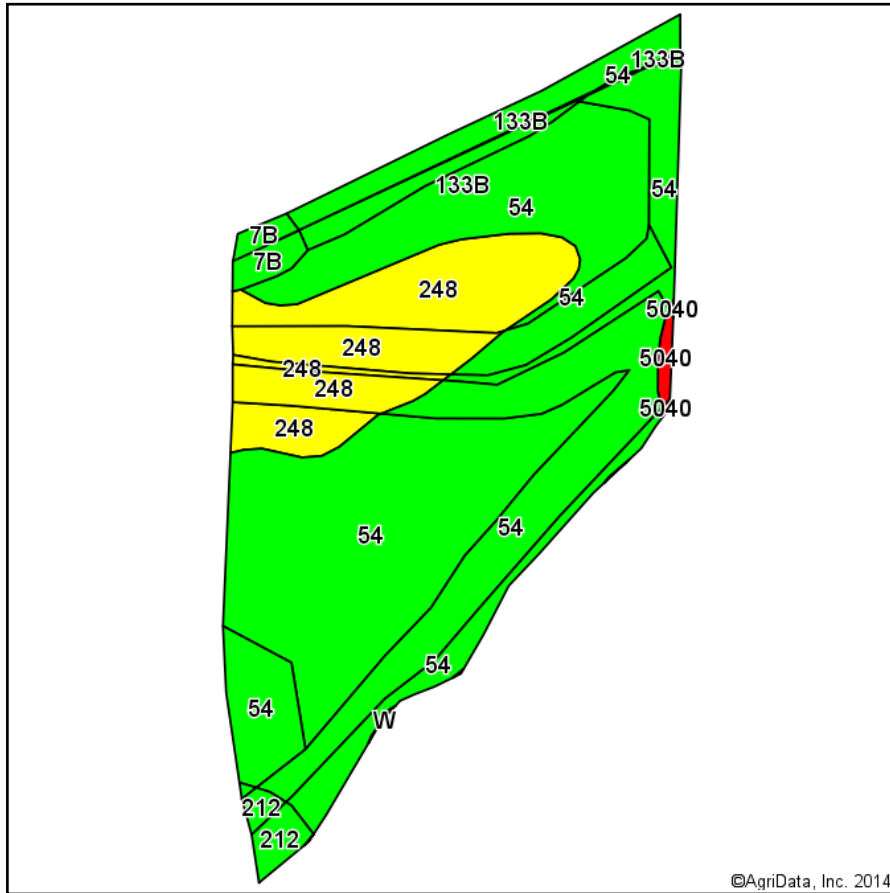
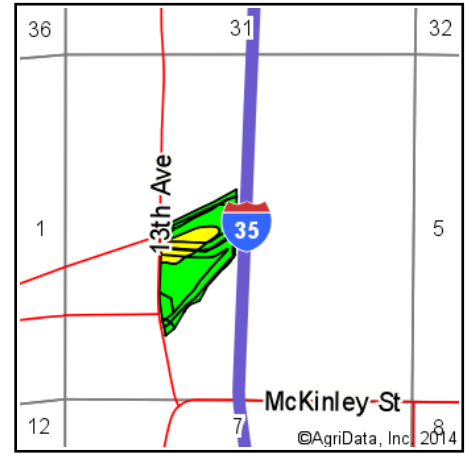


Soils Map-CSR(as of 1/21/12)

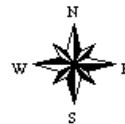


Soils data provided by USDA and NRCS.

©AgriData, Inc. 2014



State: **Iowa**
 County: **Warren**
 Location: **6-75N-25W**
 Township: **Jackson**
 Acres: **36.3**
 Date: **3/30/2014**



Viewing soils data as of 1/21/2012

Code	Soil Description	Acres	Percent of field	*CSR Legend	Non-Irr Class	CSR*	Corn	Soybeans
54	Zook silty clay loam, 0 to 2 percent slopes	25.71	70.8%		Ilw	70	173	47
248	Wabash silty clay loam, 0 to 2 percent slopes	6.89	19.0%		Illw	60	159	43
133B	Colo silty clay loam, 2 to 5 percent slopes	2.33	6.4%		Ilw	75	179	48
212	Kennebec silt loam, 0 to 2 percent slopes	0.60	1.7%		I	91	201	54
7B	Wiota silt loam, 2 to 5 percent slopes	0.58	1.6%		Ile	85	193	52
5040	Udorthents, loamy	0.19	0.5%			5		
Weighted Average						68.7	170.6	46.3

*The CSR ratings are dated 1/21/2012 and will be available to aid in the transition to CSR2.

Field borders provided by Farm Service Agency as of 5/21/2008. Aerial photography provided by Aerial Photography Field Office.