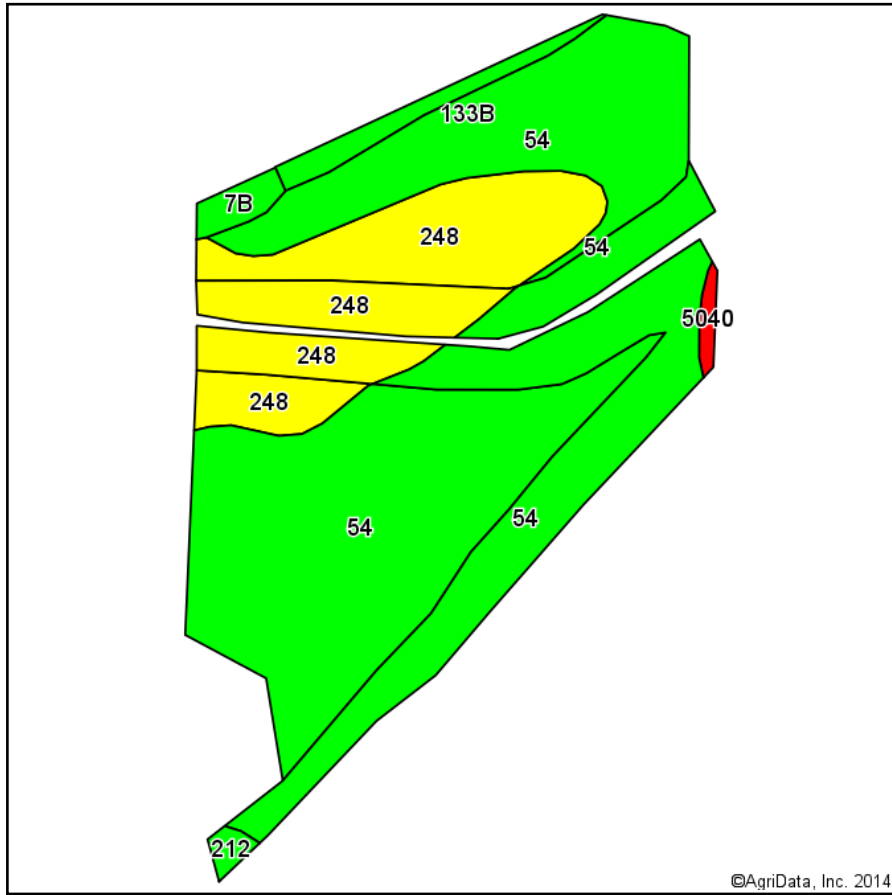



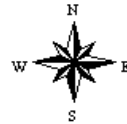
# Soils Map-CSR(as of 1/21/12)



Soils data provided by USDA and NRCS.



State: **Iowa**  
 County: **Warren**  
 Location: **6-75N-25W**  
 Township: **Jackson**  
 Acres: **29.5**  
 Date: **3/30/2014**



## Viewing soils data as of 1/21/2012

Code	Soil Description	Acres	Percent of field	*CSR Legend	Non-Irr Class	CSR*	Corn	Soybeans
54	Zook silty clay loam, 0 to 2 percent slopes	21.40	72.5%		Ilw	70	173	47
248	Wabash silty clay loam, 0 to 2 percent slopes	6.68	22.6%		Illw	60	159	43
133B	Colo silty clay loam, 2 to 5 percent slopes	0.71	2.4%		Ilw	75	179	48
7B	Wiota silt loam, 2 to 5 percent slopes	0.37	1.3%		Ile	85	193	52
5040	Udorthents, loamy	0.17	0.6%			5		
212	Kennebec silt loam, 0 to 2 percent slopes	0.17	0.6%		I	91	201	54
Weighted Average						67.8	169.4	46

\*The CSR ratings are dated 1/21/2012 and will be available to aid in the transition to CSR2.

Field borders provided by Farm Service Agency as of 5/21/2008. Aerial photography provided by Aerial Photography Field Office.