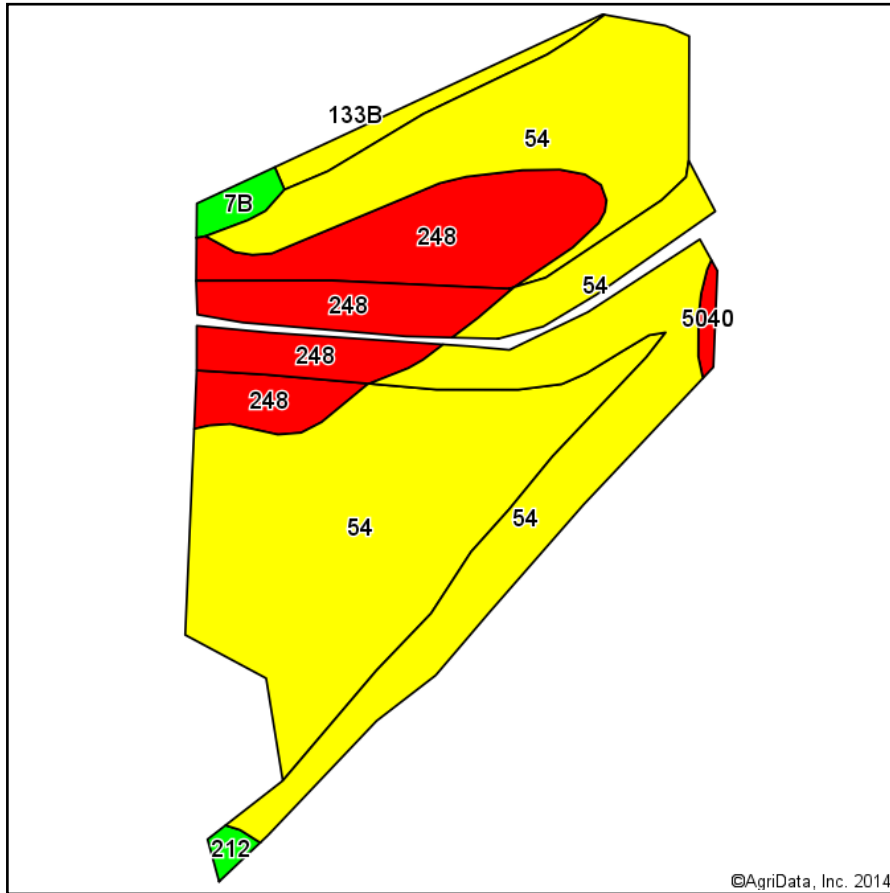
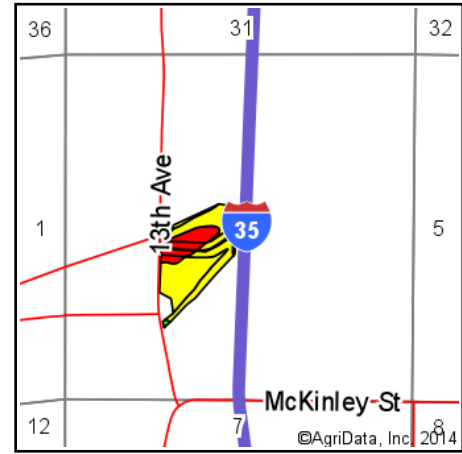


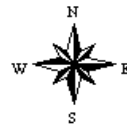
Soils Map-CSR2



Soils data provided by USDA and NRCS.



State: **Iowa**
 County: **Warren**
 Location: **6-75N-25W**
 Township: **Jackson**
 Acres: **29.5**
 Date: **3/30/2014**



Area Symbol: IA181, Soil Area Version: 18

Code	Soil Description	Acres	Percent of field	**CSR2 Legend	Non-Irr Class	CSR2**	CSR
54	Zook silty clay loam, 0 to 2 percent slopes	21.49	72.8%		IIw	61	70
248	Wabash silty clay loam, 0 to 2 percent slopes	6.66	22.6%		IIIw	38	60
133B	Colo silty clay loam, 2 to 5 percent slopes	0.65	2.2%		IIw	66	75
7B	Wiota silt loam, 2 to 5 percent slopes	0.35	1.2%		Ile	92	85
5040	Udorthents, loamy	0.18	0.6%			5	5
212	Kennebec silt loam, 0 to 2 percent slopes	0.17	0.6%		I	88	91
Weighted Average						56.1	67.8

Area Symbol: IA181, Soil Area Version: 18

**IA has updated the CSR values for each county to CSR2.

Field borders provided by Farm Service Agency as of 5/21/2008. Aerial photography provided by Aerial Photography Field Office.