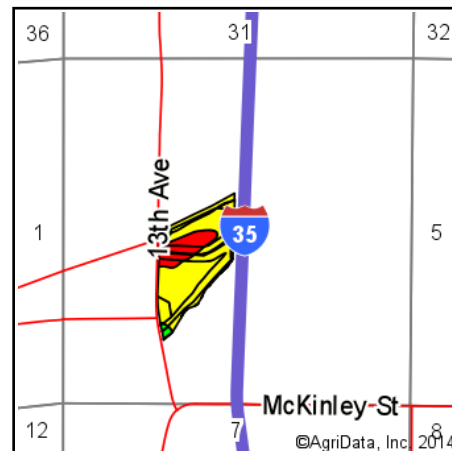
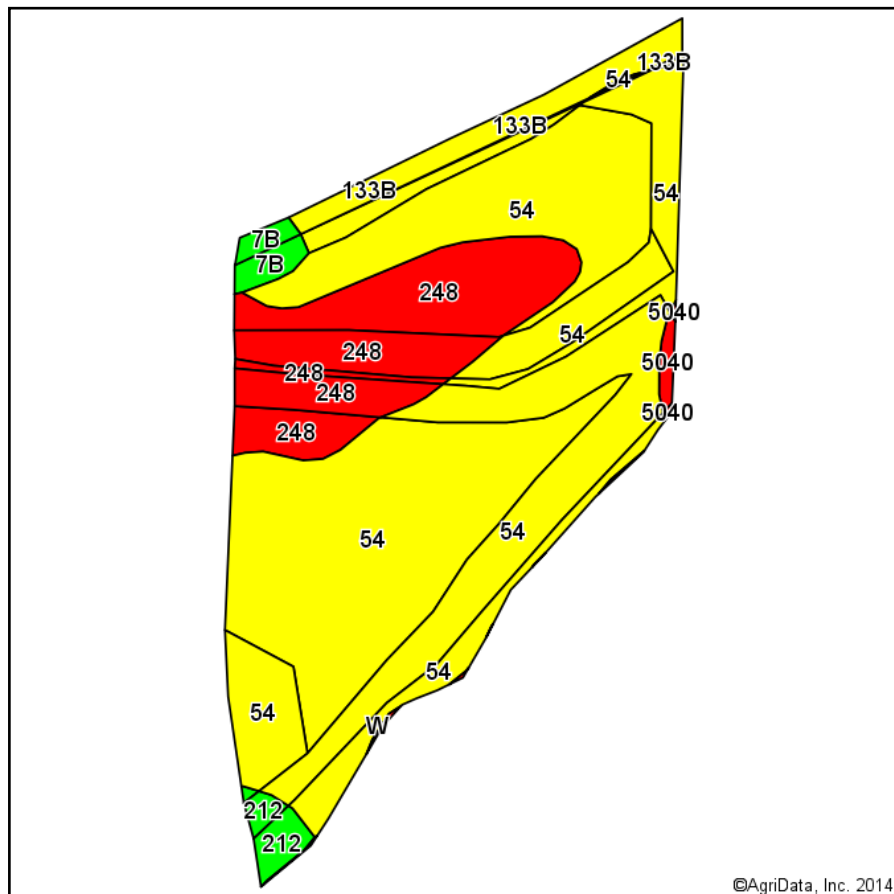
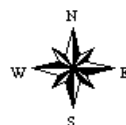


Soils Map-CSR2



State: **Iowa**
 County: **Warren**
 Location: **6-75N-25W**
 Township: **Jackson**
 Acres: **36.3**
 Date: **3/30/2014**



Area Symbol: IA181, Soil Area Version: 18

Code	Soil Description	Acres	Percent of field	**CSR2 Legend	Non-Irr Class	CSR2**	CSR
54	Zook silty clay loam, 0 to 2 percent slopes	25.85	71.2%		IIw	61	70
248	Wabash silty clay loam, 0 to 2 percent slopes	6.86	18.9%		IIIw	38	60
133B	Colo silty clay loam, 2 to 5 percent slopes	2.24	6.2%		IIw	66	75
212	Kennebec silt loam, 0 to 2 percent slopes	0.59	1.6%		I	88	91
7B	Wiota silt loam, 2 to 5 percent slopes	0.56	1.5%		Ile	92	85
5040	Udorthents, loamy	0.20	0.6%			5	5
Weighted Average						57.6	68.6

Area Symbol: IA181, Soil Area Version: 18

**IA has updated the CSR values for each county to CSR2.

Field borders provided by Farm Service Agency as of 5/21/2008. Aerial photography provided by Aerial Photography Field Office.