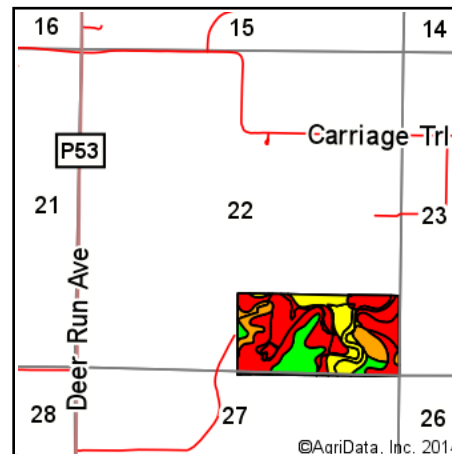
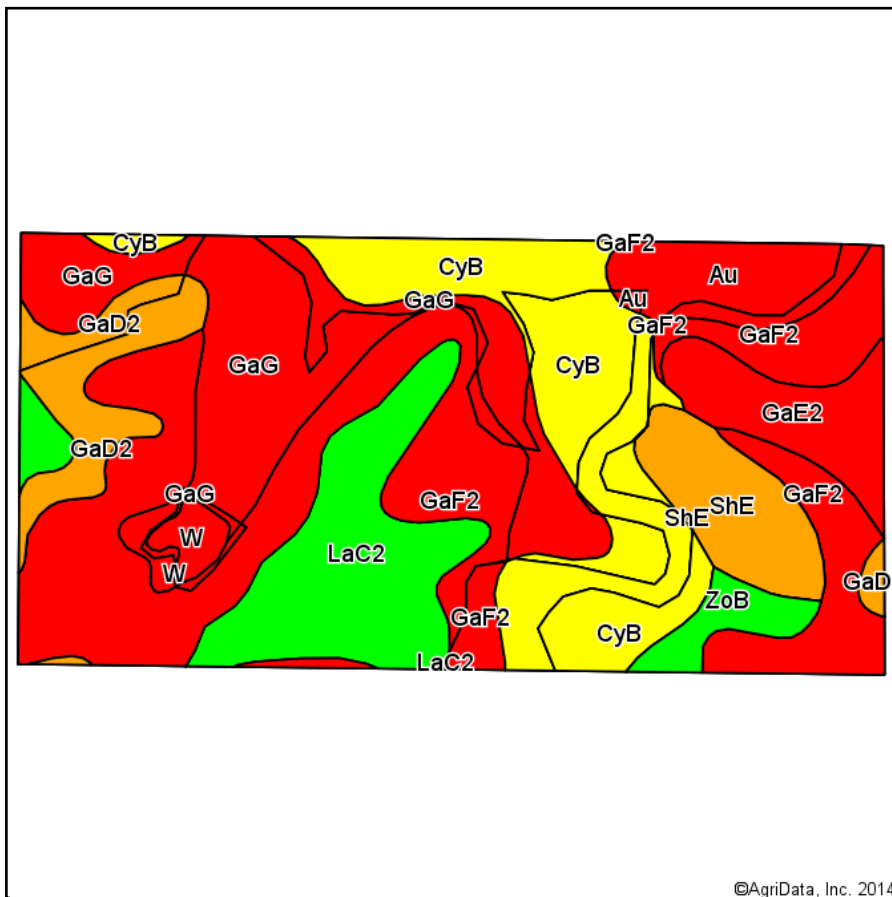
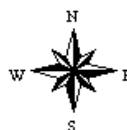


Soils Map-CSR2



State: **Iowa**
 County: **Madison**
 Location: **22-75N-29W**
 Township: **Webster**
 Acres: **79.91**
 Date: **2/21/2014**



Code	Soil Description	Acres	Percent of field	**CSR2 Legend	Non-Irr Class	CSR2**
GaF2	Gara loam, 18 to 25 percent slopes, moderately eroded	22.83	28.6%		Vlle	17
CyB	Colo-Ely silty clay loams, gullied, 2 to 5 percent slopes	14.33	17.9%		Vw	57
GaG	Gara loam, 25 to 40 percent slopes	13.70	17.1%		Vlle	5
LaC2	Ladoga silt loam, 5 to 9 percent slopes, moderately eroded	9.84	12.3%		Ille	78
GaD2	Gara loam, 9 to 14 percent slopes, moderately eroded	4.58	5.7%		IVe	47
ShE	Shelby loam, 14 to 18 percent slopes	4.23	5.3%		IVe	43
GaE2	Gara loam, 14 to 18 percent slopes, moderately eroded	4.08	5.1%		Vle	35
Au	Alluvial land	3.85	4.8%		Illw	5
ZoB	Zook silty clay loam, 2 to 5 percent slopes	1.65	2.1%		Ilw	70
W	Water	0.82	1.0%			0
Weighted Average						34

**IA has updated the CSR values for each county to CSR2.

Area Symbol: IA121, Soil Area Version: 17, Established: 12/10/2013 01:33:42 AM

Field borders provided by Farm Service Agency as of 5/21/2008. Aerial photography provided by Aerial Photography Field Office.