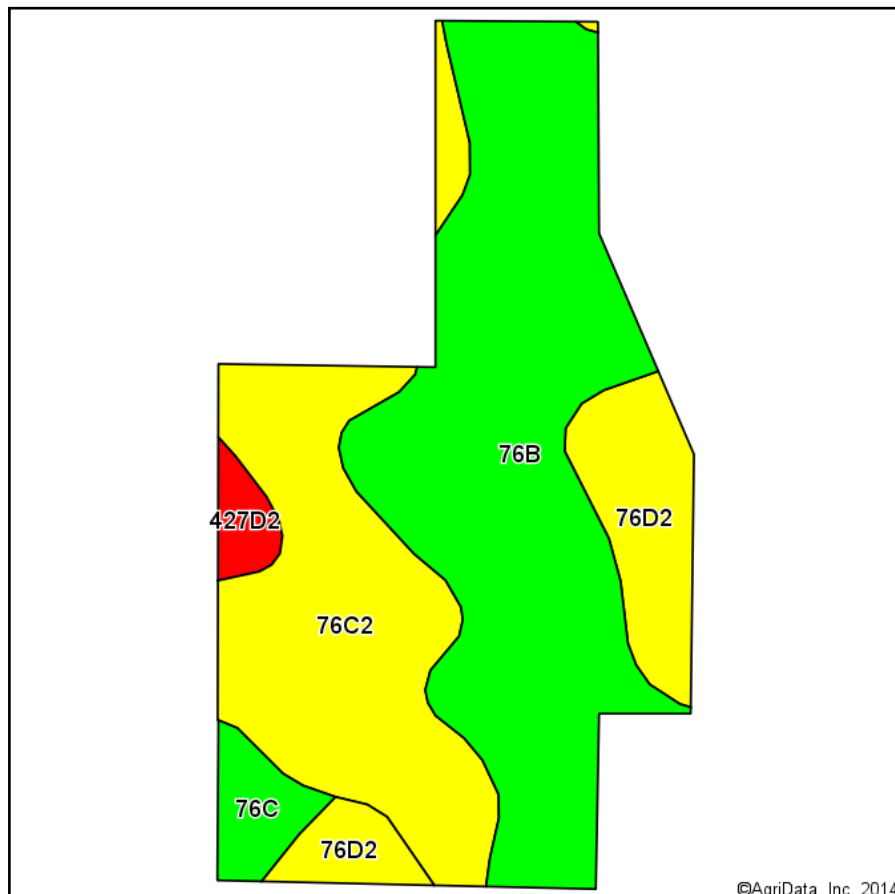
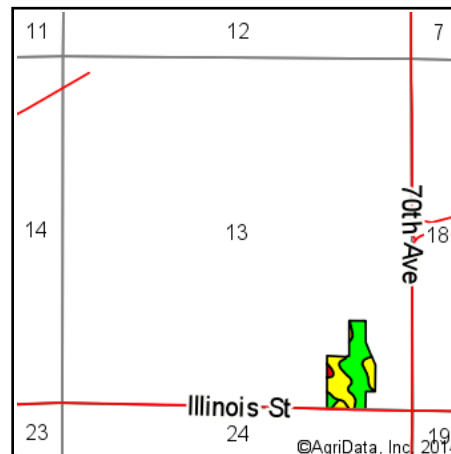


Soils Map-CSR(as of 1/21/12)

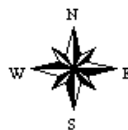


Soils data provided by USDA and NRCS.

©AgriData, Inc. 2014



State: **Iowa**
 County: **Warren**
 Location: **13-76N-25W**
 Township: **Jefferson**
 Acres: **15.88**
 Date: **3/7/2014**



Viewing soils data as of 1/21/2012

Code	Soil Description	Acre s	Percent of field	*CSR Legend	Non-Irr Class	CSR*	Corn	Soybeans
76B	Ladoga silt loam, 2 to 5 percent slopes	8.09	50.9%		Ile	85	193	52
76C2	Ladoga silt loam, 5 to 9 percent slopes, moderately eroded	4.91	30.9%		IIle	65	166	45
76D2	Ladoga silt loam, 9 to 14 percent slopes, moderately eroded	1.96	12.3%		IIle	55	152	41
76C	Ladoga silt loam, 5 to 9 percent slopes	0.59	3.7%		IIle	70	173	47
427D2	Ladoga-Chelsea complex, 9 to 14 percent slopes, moderately eroded	0.33	2.1%		IIle	30	119	32
Weighted Average						73.4	177.3	47.9

*The CSR ratings are dated 1/21/2012 and will be available to aid in the transition to CSR2.

Field borders provided by Farm Service Agency as of 5/21/2008. Aerial photography provided by Aerial Photography Field Office.