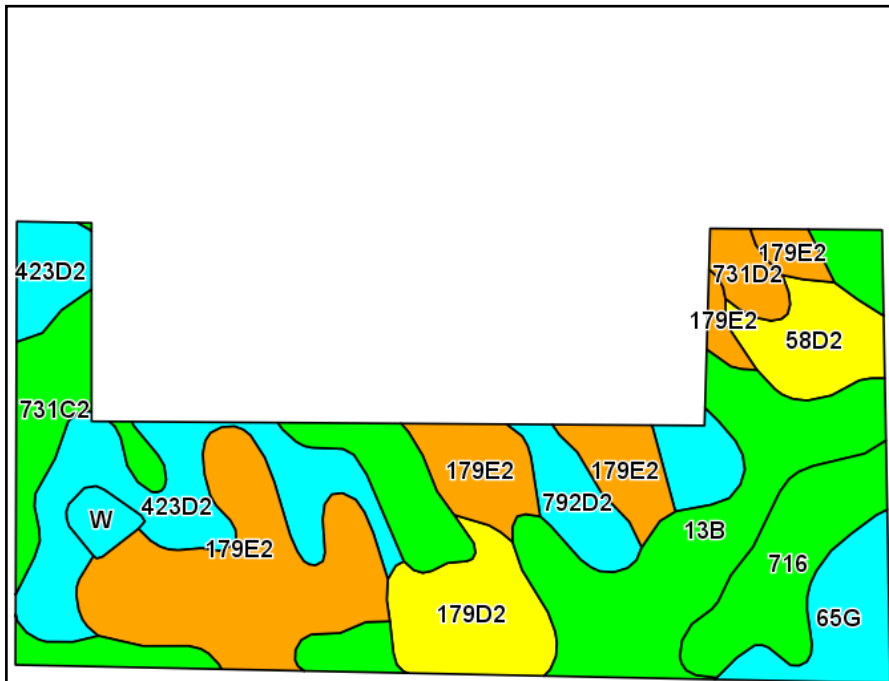
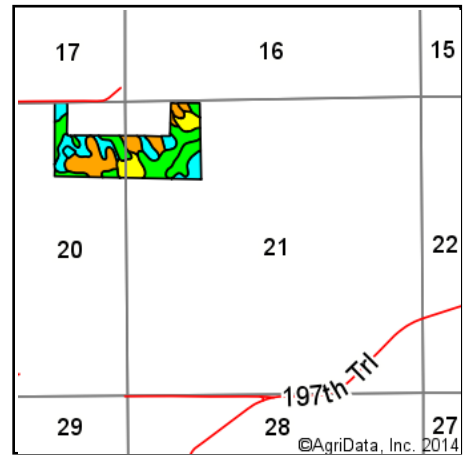


Soils Map-CSR2

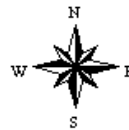


Soils data provided by USDA and NRCS.

©AgriData, Inc. 2014



State: **Iowa**
 County: **Monroe**
 Location: **21-72N-18W**
 Township: **Guilford**
 Acres: **55.29**
 Date: **2/26/2014**



Maps Provided By:

 CUSTOMIZED ONLINE MAPPING
 © AgriData, Inc. 2013 www.AgriDataInc.com

Code	Soil Description	Acres	Percent of field	**CSR2 Legend	Non-Irr Class	CSR2**
179E2	Gara loam, 14 to 18 percent slopes, moderately eroded	12.67	22.9%		Vle	35
13B	Olmitz-Colo-Vesser complex, 2 to 5 percent slopes	10.21	18.5%		Ile	82
423D2	Bucknell silty clay loam, 9 to 14 percent slopes, moderately eroded	7.87	14.2%		IVe	10
731C2	Pershing silty clay loam, 5 to 9 percent slopes, moderately eroded	6.21	11.2%		IIIe	60
716	Lawson-Quiver-Nodaway complex, 0 to 2 percent slopes, occasionally flooded	4.22	7.6%		IIw	78
179D2	Gara loam, 9 to 14 percent slopes, moderately eroded	3.81	6.9%		IVe	43
792D2	Armstrong loam, 9 to 14 percent slopes, moderately eroded	3.11	5.6%		IVe	5
65G	Lindley loam, 18 to 40 percent slopes	2.80	5.1%		Vlle	5
58D2	Douds loam, 9 to 14 percent slopes, moderately eroded	2.66	4.8%		IVe	45
731D2	Pershing silty clay loam, 9 to 14 percent slopes, moderately eroded	1.02	1.8%		IVe	35
W	Water	0.71	1.3%			0
Weighted Average						43.6

**IA has updated the CSR values for each county to CSR2.

Area Symbol: IA135, Soil Area Version: 21, Established: 12/09/2013 08:04:24 PM

Field borders provided by Farm Service Agency as of 5/21/2008. Aerial photography provided by Aerial Photography Field Office.