







Aerial of MLR - Onion Creek

-  Onion Creek Boundary
-  Lakes
-  Streams (Seasonal)
-  Roads - MLR-OC Primary
-  Roads - MLR-OC Secondary
-  Roads - TxDOT



1 inch = 954 feet

0 380 760 Feet

ACCURACY OF MAPS NOT GUARANTEED

© 2014 Culver/LANDTX INC. All Rights Reserved

IMAGE DATE: 09/20/2012