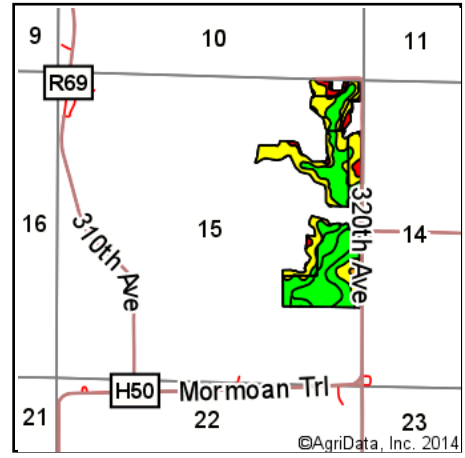
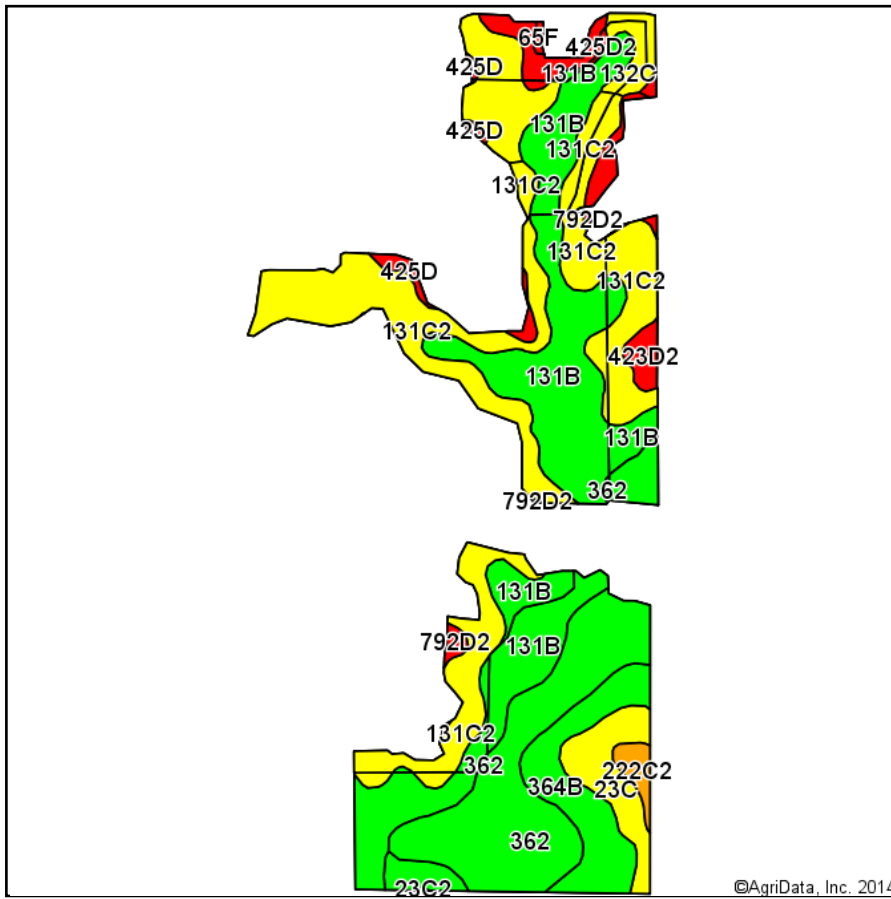


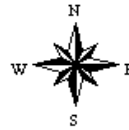
Soils Map-CSR2



State: **Iowa**
County: **Clarke**
Location: **15-71N-24W**
Township: **Franklin**
Acres: **73.51**
Date: **2/19/2014**



Maps Provided By:



Code	Soil Description	Acres	Percent of field	**CSR2 Legend	Non-Irr Class	CSR2**
131B	Pershing silt loam, 2 to 5 percent slopes	21.55	29.3%		IIIe	72
131C2	Pershing silty clay loam, 5 to 9 percent slopes, moderately eroded	19.44	26.4%		IIIe	60
362	Haig silt loam, 0 to 2 percent slopes	12.95	17.6%		IIw	84
364B	Grundy silty clay loam, 2 to 5 percent slopes	6.33	8.6%		Ile	74
132C	Weller silt loam, 5 to 9 percent slopes	4.80	6.5%		IIIe	62
23C	Arispe silty clay loam, 5 to 9 percent slopes	3.26	4.4%		IIIe	66
425D2	Keswick clay loam, 9 to 14 percent slopes, moderately eroded	1.52	2.1%		IVe	5
792D2	Armstrong clay loam, 9 to 14 percent slopes, moderately eroded	1.10	1.5%		IVe	5
425D	Keswick loam, 9 to 14 percent slopes	0.92	1.3%		IVe	5
423D2	Bucknell silty clay loam, 9 to 14 percent slopes, moderately eroded	0.79	1.1%		IVe	8
222C2	Clarinda silty clay loam, 5 to 9 percent slopes, moderately eroded	0.74	1.0%		IVw	46
65F	Lindley loam, 18 to 25 percent slopes	0.11	0.1%		VIIe	14
Weighted Average						65.9

****IA has updated the CSR values for each county to CSR2.**

Area Symbol: IA039, Soil Area Version: 19, Established: 12/11/2013 03:21:11 PM

Field borders provided by Farm Service Agency as of 5/21/2008. Aerial photography provided by Aerial Photography Field Office.