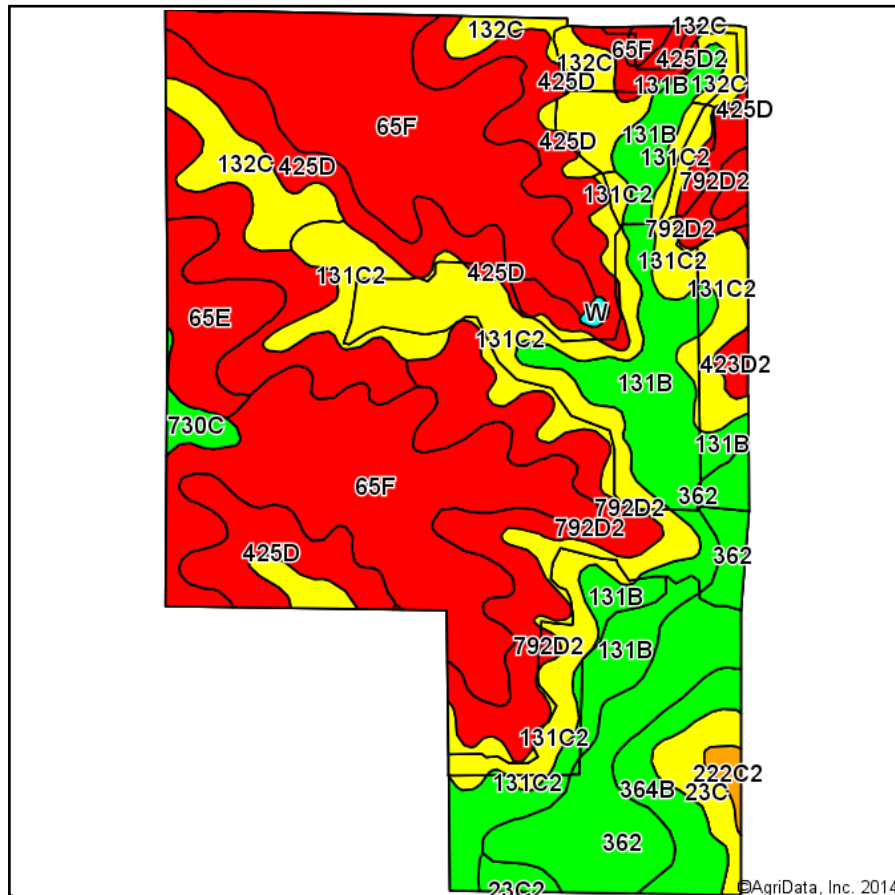
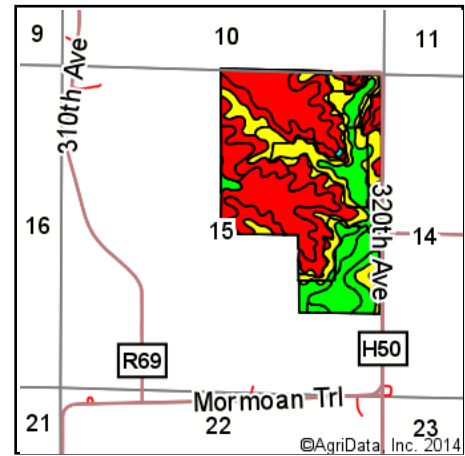


Soils Map-CSR2



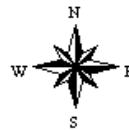
Soils data provided by USDA and NRCS.



State: **Iowa**
 County: **Clarke**
 Location: **15-71N-24W**
 Township: **Franklin**
 Acres: **201.27**
 Date: **2/19/2014**

PEOPLES
 COMPANY
 INNOVATIVE. REAL ESTATE. SOLUTIONS.

Maps Provided By:
surety
 CUSTOMIZED ONLINE MAPPING
 © AgriData, Inc. 2013 www.AgriDataInc.com



Code	Soil Description	Acres	Percent of field	**CSR2 Legend	Non-Irr Class	CSR2**
65F	Lindley loam, 18 to 25 percent slopes	52.50	26.1%		Vlle	14
425D	Keswick loam, 9 to 14 percent slopes	31.38	15.6%		IVe	5
131C2	Pershing silty clay loam, 5 to 9 percent slopes, moderately eroded	30.53	15.2%		IIIe	60
131B	Pershing silt loam, 2 to 5 percent slopes	22.66	11.3%		IIIe	72
792D2	Armstrong clay loam, 9 to 14 percent slopes, moderately eroded	17.30	8.6%		IVe	5
362	Haig silt loam, 0 to 2 percent slopes	14.50	7.2%		IIw	84
132C	Weller silt loam, 5 to 9 percent slopes	11.68	5.8%		IIIe	62
364B	Grundy silty clay loam, 2 to 5 percent slopes	6.33	3.1%		Ile	74
65E	Lindley loam, 14 to 18 percent slopes	5.86	2.9%		Vle	31
23C	Arispe silty clay loam, 5 to 9 percent slopes	3.26	1.6%		IIIe	66
425D2	Keswick clay loam, 9 to 14 percent slopes, moderately eroded	2.12	1.1%		IVe	5
730C	Cantril-Nodaway complex, 0 to 9 percent slopes	1.36	0.7%		IIIw	76
423D2	Bucknell silty clay loam, 9 to 14 percent slopes, moderately eroded	0.79	0.4%		IVe	8
222C2	Clarinda silty clay loam, 5 to 9 percent slopes, moderately eroded	0.74	0.4%		IVw	46
W	Water	0.26	0.1%			0
Weighted Average						36.8

**IA has updated the CSR values for each county to CSR2.

Area Symbol: IA039, Soil Area Version: 19, Established: 12/11/2013 03:21:11 PM

Field borders provided by Farm Service Agency as of 5/21/2008. Aerial photography provided by Aerial Photography Field Office.