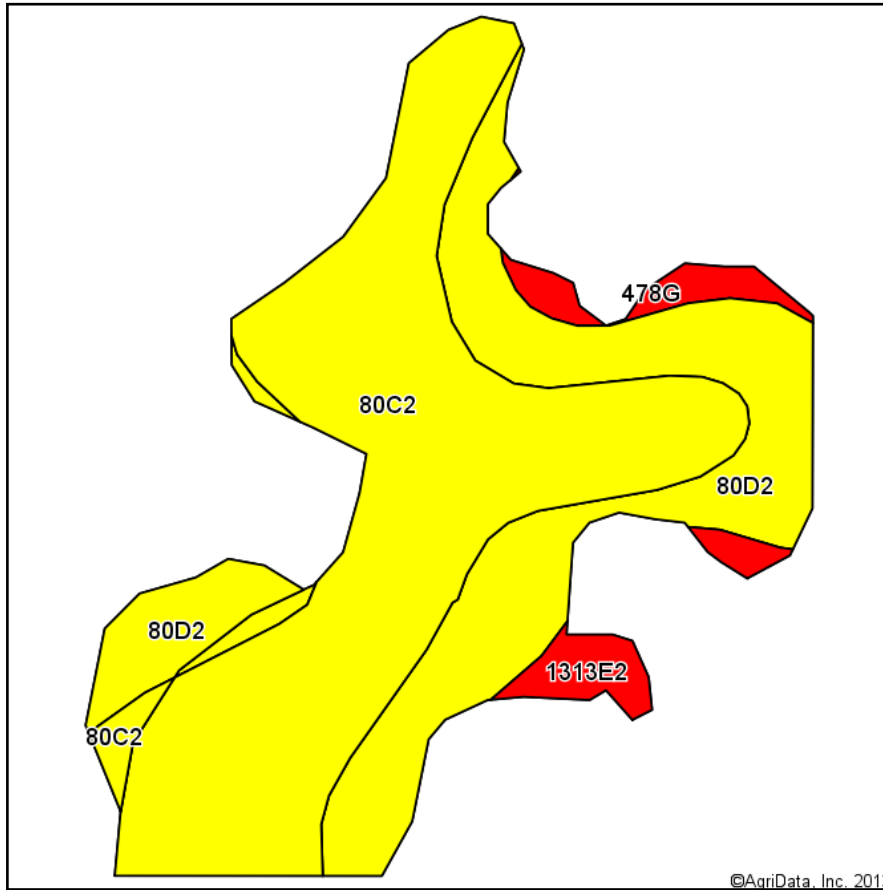
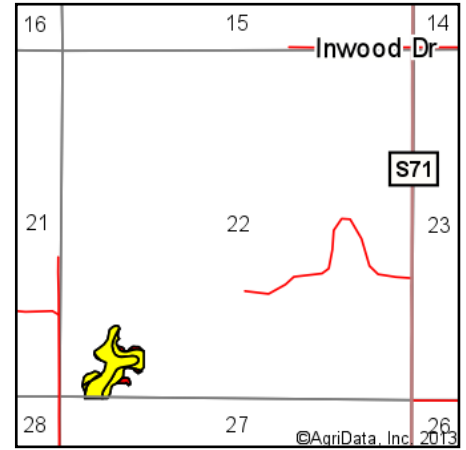


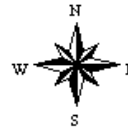
Soils Map-CSR(as of 1/21/12)



Soils data provided by USDA and NRCS.



State: **Iowa**
 County: **Marion**
 Location: **22-76N-19W**
 Township: **Knoxville**
 Acres: **10.74**
 Date: **12/9/2013**



Code	Soil Description	Acres	Percent of field	CSR Legend	Non-Irr Class	CSR*
80C2	Clinton silt loam, 5 to 9 percent slopes, moderately eroded	6.20	57.7%		IIIe	60
80D2	Clinton silt loam, 9 to 14 percent slopes, moderately eroded	3.86	35.9%		IIIe	50
1313E2	MUNTERVILLE silt loam, 14 to 18 percent slopes, moderately eroded	0.38	3.5%		VIIe	5
478G	Gosport-Rock outcrop complex, 25 to 60 percent slopes	0.30	2.8%		VIIIs	5
Weighted Average						52.9

**IA is currently updating the CSR values for each county to CSR2.

Note: ALL soils information on this page is dated 1/21/2012

Field borders provided by Farm Service Agency as of 5/21/2008. Aerial photography provided by Aerial Photography Field Office.