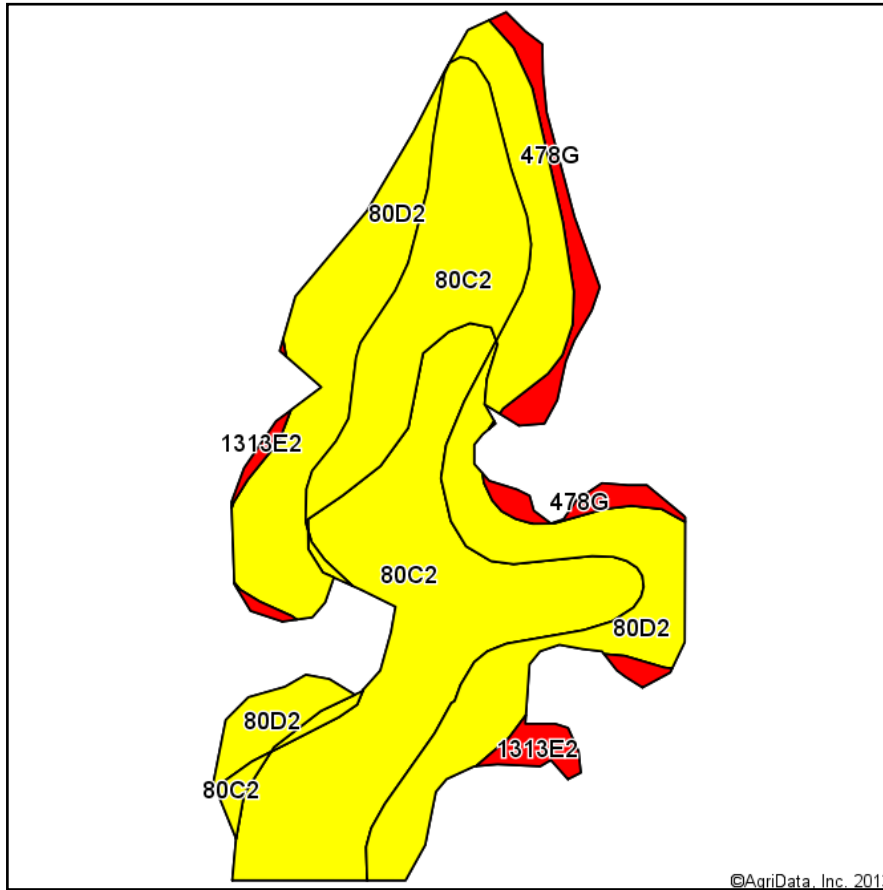
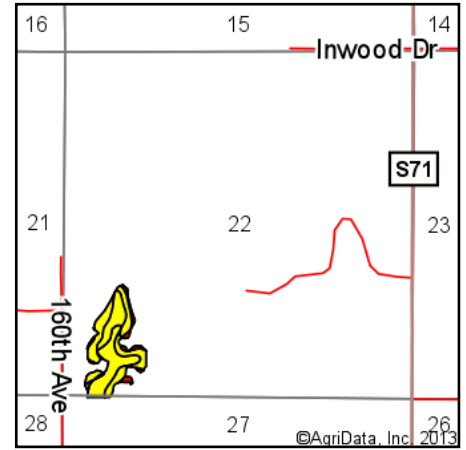


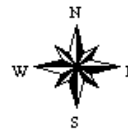
# Soils Map-CSR(as of 1/21/12)



Soils data provided by USDA and NRCS.



State: **Iowa**  
 County: **Marion**  
 Location: **22-76N-19W**  
 Township: **Knoxville**  
 Acres: **19.02**  
 Date: **12/17/2013**



Code	Soil Description	Acres	Percent of field	CSR Legend	Non-Irr Class	CSR*
80C2	Clinton silt loam, 5 to 9 percent slopes, moderately eroded	9.32	49.0%		IIIe	60
80D2	Clinton silt loam, 9 to 14 percent slopes, moderately eroded	8.23	43.3%		IIIe	50
478G	Gosport-Rock outcrop complex, 25 to 60 percent slopes	0.95	5.0%		VIIIs	5
1313E2	MUNTERVILLE silt loam, 14 to 18 percent slopes, moderately eroded	0.52	2.7%		VIIe	5
Weighted Average						51.4

\*\*IA is currently updating the CSR values for each county to CSR2.

Note: ALL soils information on this page is dated 1/21/2012

Field borders provided by Farm Service Agency as of 5/21/2008. Aerial photography provided by Aerial Photography Field Office.