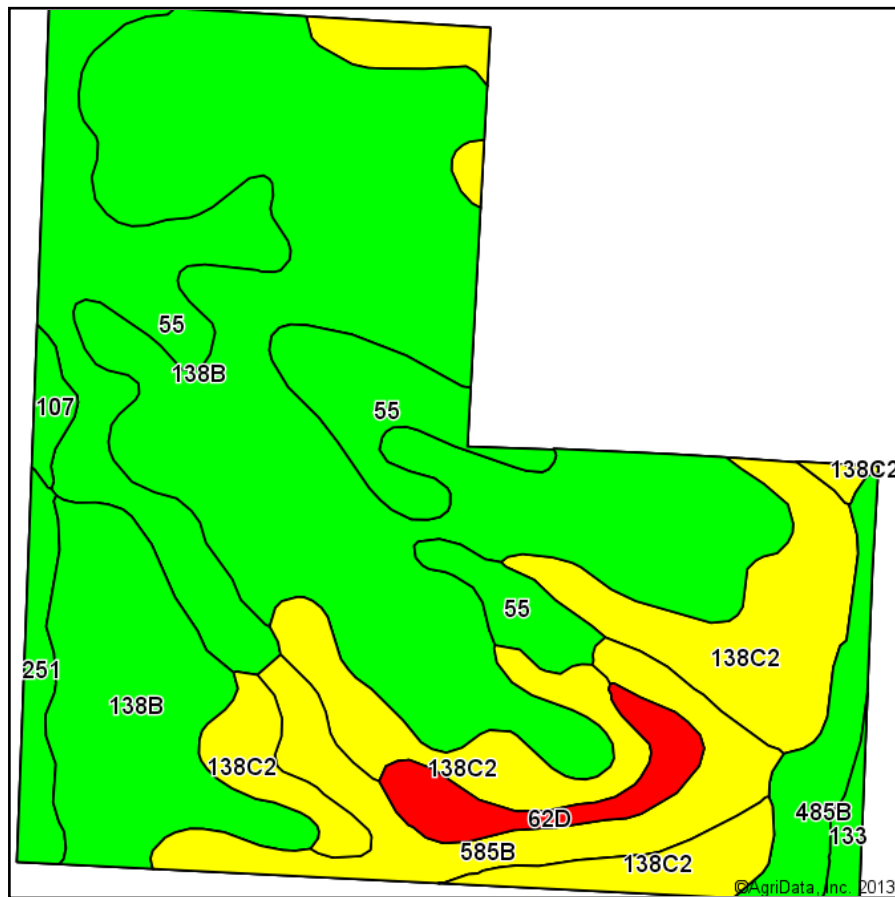
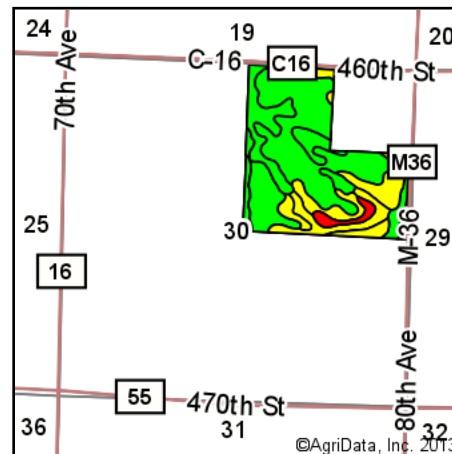


# Soils Map-CSR(as of 1/21/12)

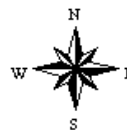


Soils data provided by USDA and NRCS.



State: **Iowa**  
 County: **Buena Vista**  
 Location: **30-93N-37W**  
 Township: **Barnes**  
 Acres: **116.8**  
 Date: **1/3/2014**

**MIDWEST LAND**  
 & REAL ESTATE, INC  
 712-262-3110 MANAGEMENT



Maps Provided By:  
**surety**  
 CUSTOMIZED ONLINE MAPPING  
 © AgriData, Inc. 2013 www.AgriDataInc.com

Code	Soil Description	Acres	Percent of field	CSR Legend	Non-Irr Class	CSR*	Corn	Soybeans
138B	Clarion loam, 2 to 5 percent slopes	58.29	49.9%		Ile	76	188	46
138C2	Clarion loam, 5 to 9 percent slopes, moderately eroded	20.29	17.4%		IIle	60	166	44
55	Nicollet loam, 1 to 3 percent slopes	18.41	15.8%		I	84	198	50
585B	Colo-Spillville complex, 2 to 5 percent slopes	8.85	7.6%		Ile	57	162	43
485B	Spillville loam, 2 to 5 percent slopes	3.71	3.2%		Ile	76	188	49
62D	Storden loam, 9 to 14 percent slopes	3.08	2.6%		IIle	39	138	38
251	Nicollet silty clay loam, 1 to 3 percent slopes	2.44	2.1%		I	84	198	50
107	Webster silty clay loam, 0 to 2 percent slopes	0.87	0.7%		IIw	79	192	46
133	Colo silty clay loam, 0 to 2 percent slopes	0.86	0.7%		IIw	76	188	51
Weighted Average						72.3	182.7	46.1

\*\*IA is currently updating the CSR values for each county to CSR2.

Note: ALL soils information on this page is dated 1/21/2012

Field borders provided by Farm Service Agency as of 5/21/2008. Aerial photography provided by Aerial Photography Field Office.