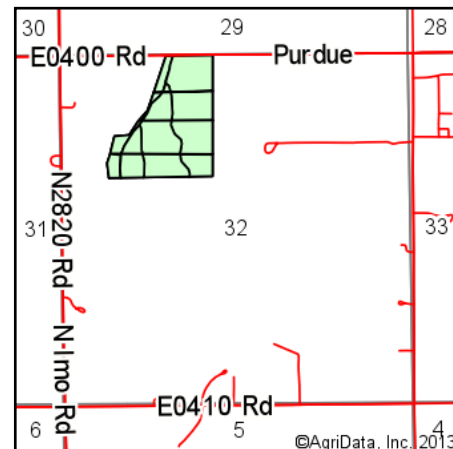
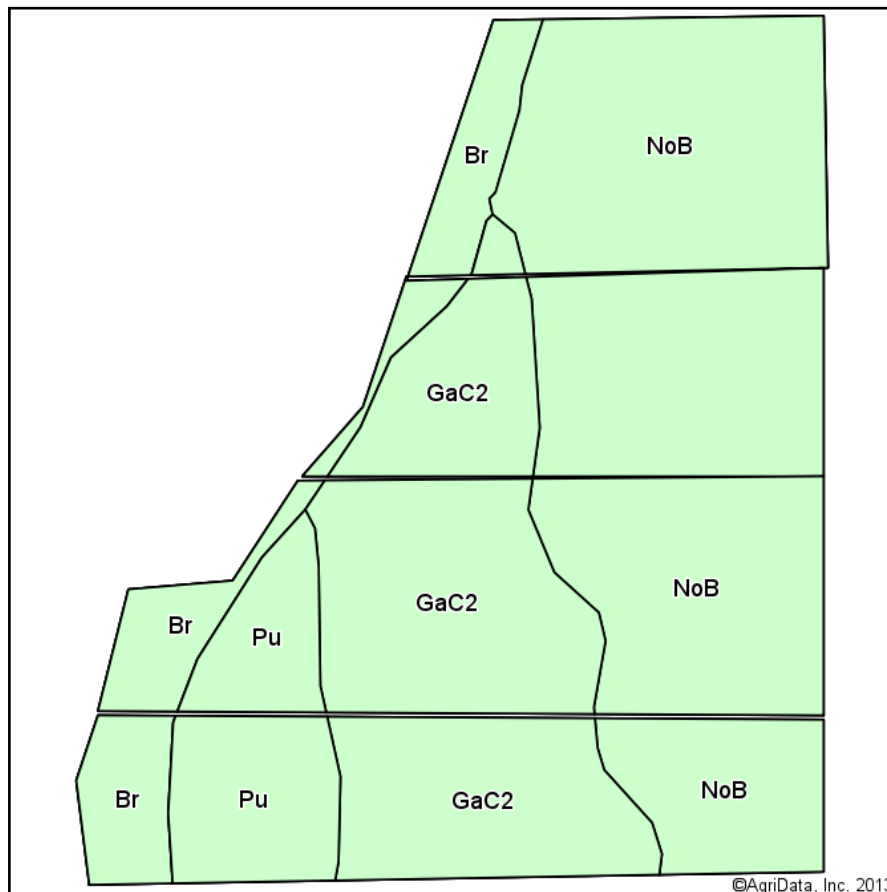
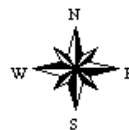


Soil Map



State: **Oklahoma**
 County: **Garfield**
 Location: **32-23N-7W**
 Township: **Enid**
 Acres: **28.16**
 Date: **12/10/2013**



Maps Provided By:

 CUSTOMIZED ONLINE MAPPING
 © AgriData, Inc. 2013 www.AgriDataInc.com

Soils data provided by USDA and NRCS.

Code	Soil Description	Acres	Percent of field	Non-Irr Class	Caucasian bluestem	Introduced bluestem	Alfalfa hay	Peanuts	Soybeans	Improved bermudagrass	Grain sorghum	Cotton lint	Wheat	Weeping lovegrass	Barley	Corn
GaC2	Grant silt loam, 3 to 5 percent slopes, eroded	14.12	50.1%	IIIe		4				5	30	277	22	5	15	
Br	Pulaski and Ashport soils, 0 to 1 percent slopes, frequently flooded	4.94	17.5%	Vw	11	7				8						
Pu	Pulaski fine sandy loam, 0 to 1 percent slopes, occasionally flooded	4.67	16.6%	Ile			4	1600	30	7	50	423	30			60
NoB	Norge loam, 1 to 3 percent slopes	4.43	15.7%	Ile	7	5	3			6	49	388	30	6	35	
Weighted Average					3	4	1.1	265.3	5	6	31	270.1	20.7	3.5	13	10

Field borders provided by Farm Service Agency as of 5/21/2008. Aerial photography provided by Aerial Photography Field Office.