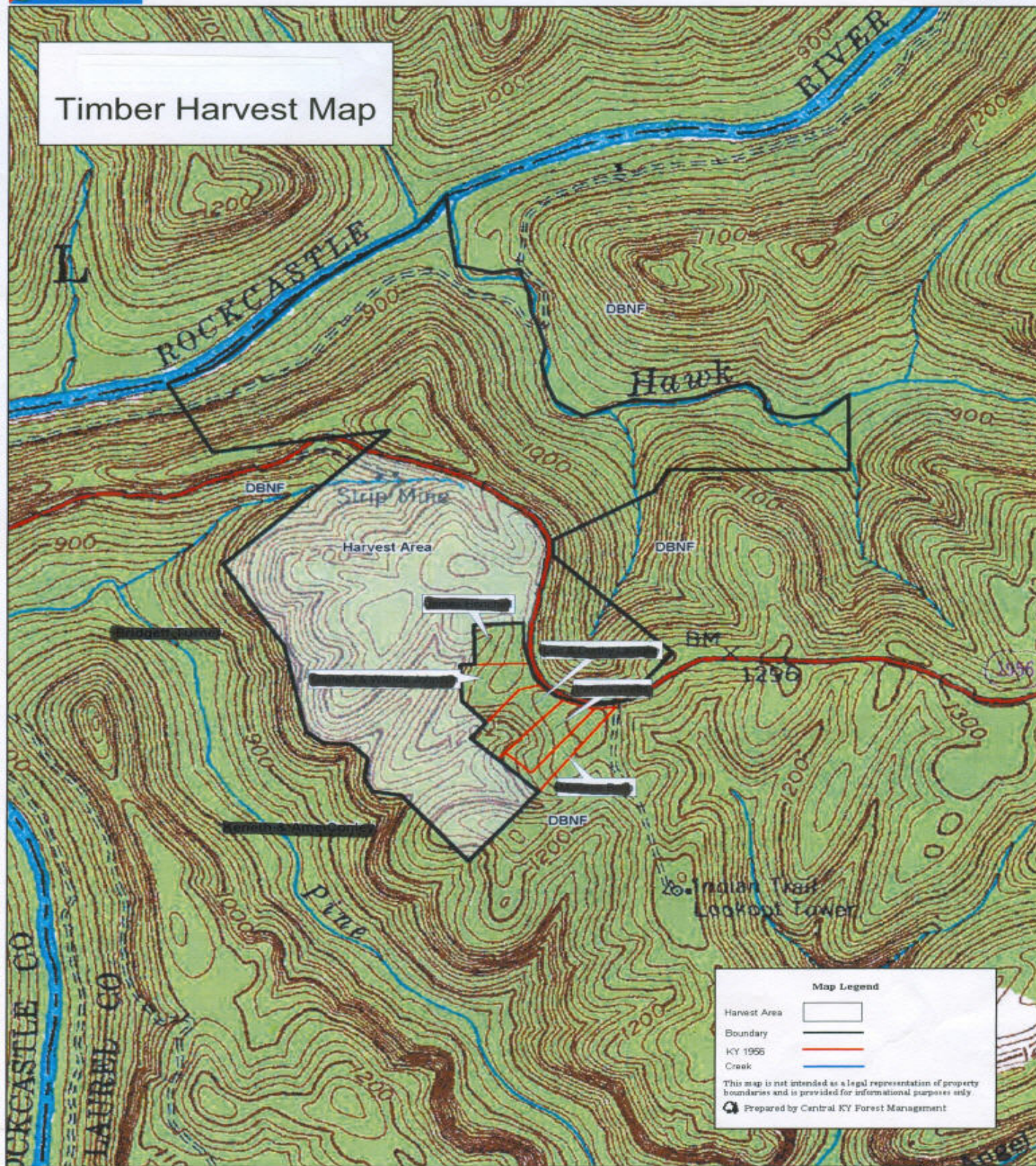


Maps

259 acres on Somerset Road

Timber Harvest Map




Map Legend

- Harvest Area
- Boundary
- KY 1996
- Creek

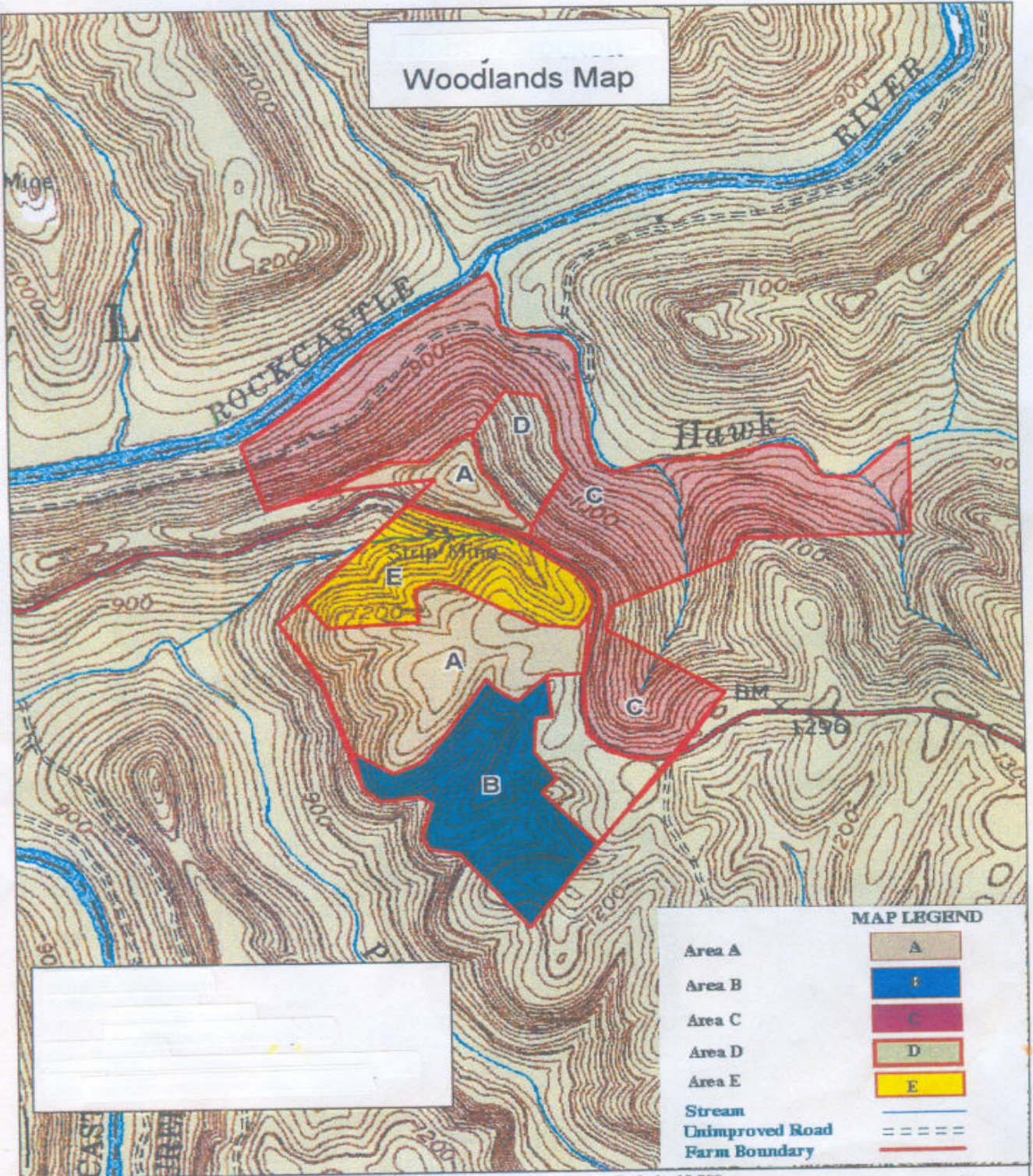
This map is not intended as a legal representation of property boundaries and is provided for informational purposes only.

Prepared by Central KY Forest Management

Data use subject to license.
 © 2004 DeLorme. XMap® 4.5.
 www.delorme.com

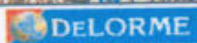


Woodlands Map



MAP LEGEND

Area A	A
Area B	B
Area C	C
Area D	D
Area E	E
Stream	—
Unimproved Road	== == ==
Farm Boundary	—



© 2001 DeLorme. XMap®. Data copyright of content owner.
Zoom Level: 13-0 Datum: WGS84

