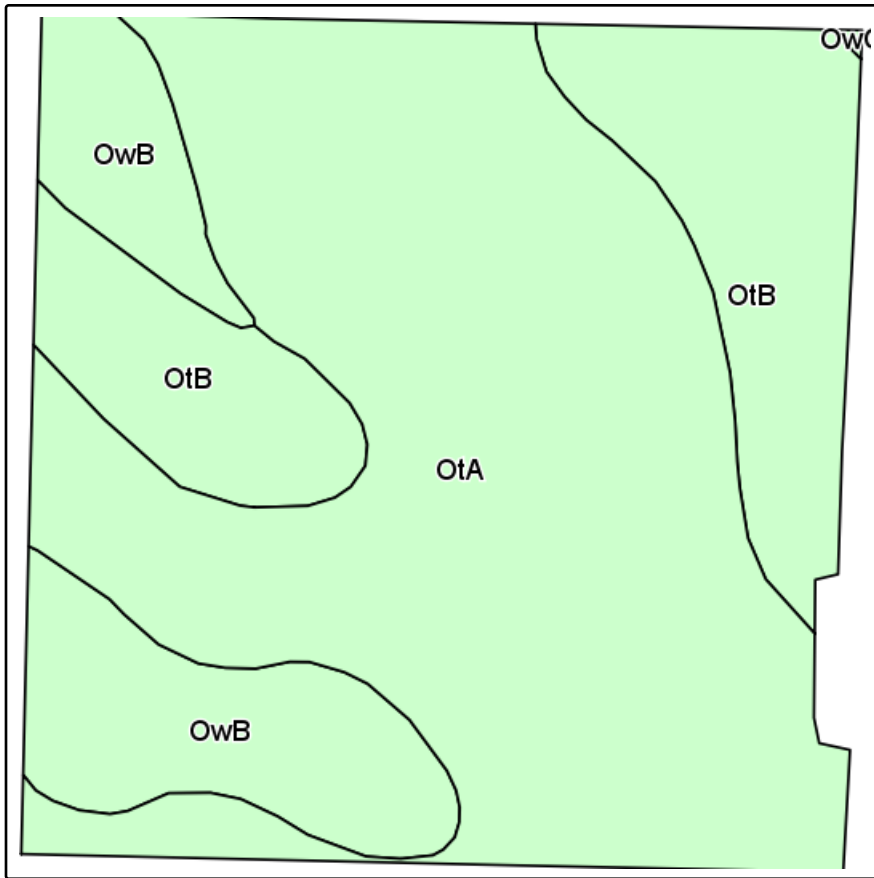
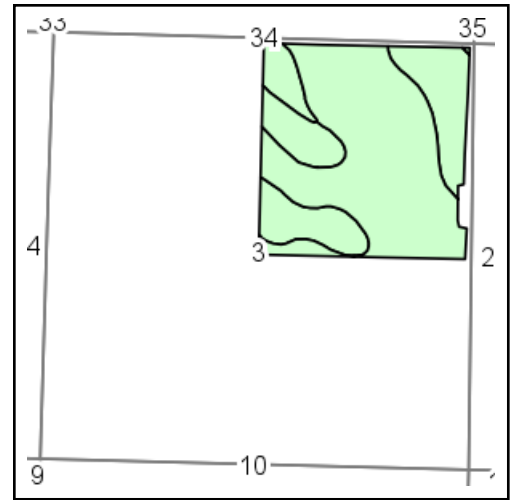


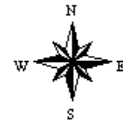
Soils Map



Field borders provided by Farm Service Agency as of 5/21/2008.
Soils data provided by USDA and NRCS.



State: **South Dakota**
County: **Haakon**
Location: **3-3N-24E**
Township: **East Haakon**
Acres: **151.6**
Date: **10/20/2012**



Maps provided by:



Code	Soil Description	Acres	Percent of field	Non-Irr Class	Productivity Index	Alfalfa hay	Cool season grasses	Grain sorghum	Oats	Spring wheat	Winter wheat
OtA	Ottumwa silty clay, 0 to 3 percent slopes	95.3	62.9%	IIIc	61	1.5	2.5	44	45	25	38
OtB	Ottumwa silty clay, 3 to 6 percent slopes	32.7	21.6%	IIIe	57	1.5	2.4	42	42	23	36
OwB	Ottumwa-Lakoma silty clays, 3 to 6 percent slopes	23.5	15.5%	IIIe	58	1.4	2.3	37	39	21	32
OwC	Ottumwa-Lakoma silty clays, 6 to 9 percent slopes	0.1	0.1%	IVe	44	1.2	2	32	32	18	28
Weighted Average					59.7	1.5	2.4	42.5	43.5	24	36.7