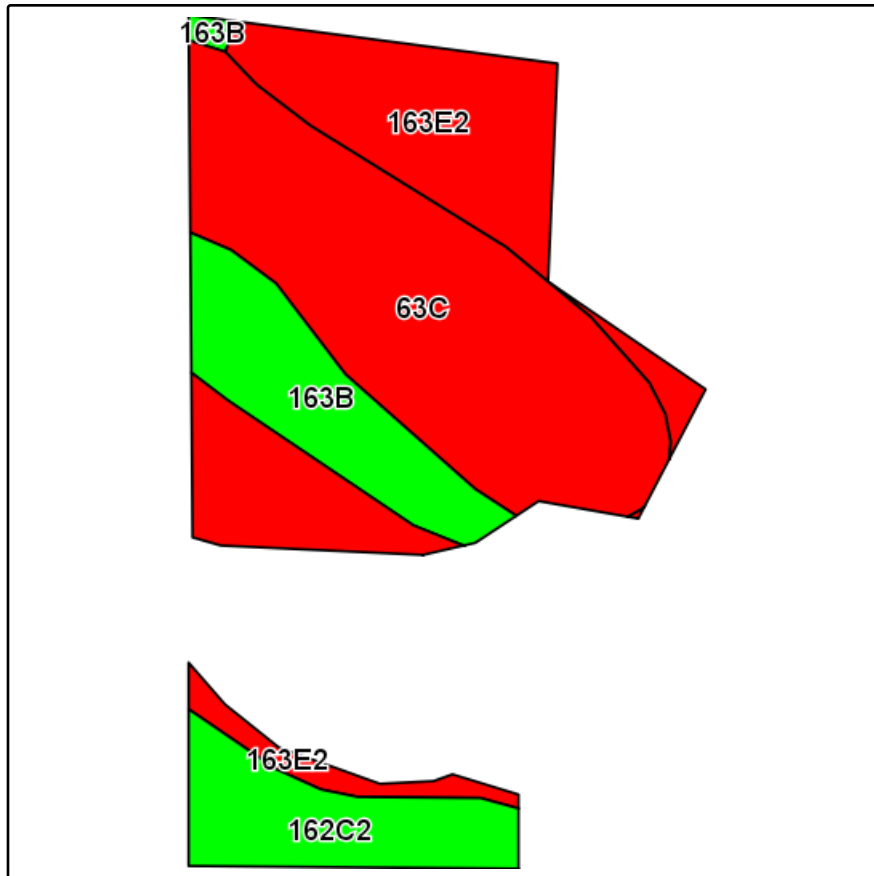
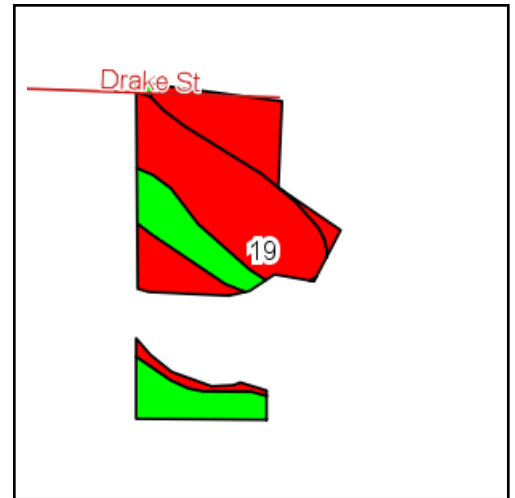


Soils Map-CSR2



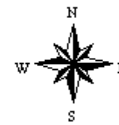
Field borders provided by Farm Service Agency as of 5/21/2008.
Soils data provided by USDA and NRCS.



State: **Iowa**
County: **Marion**
Location: **19-77N-21W**
Township: **Pleasant Grove**
Acres: **5.5**
Date: **10/29/2012**



Maps provided by:



©AgriData, Inc 2012
www.AgriDataInc.com

Code	Soil Description	Acres	Percent of field	CSR Legend	Non-Irr Class	CSR2**
63C	Chelsea loamy fine sand, 5 to 9 percent slopes	2.2	41.7%		IVs	10
163E2	Fayette silt loam, 14 to 18 percent slopes, moderately eroded	1.8	31.7%		IVe	34
163B	Fayette silt loam, 2 to 5 percent slopes	0.8	14.7%		Ile	80
162C2	Downs silt loam, 5 to 9 percent slopes, moderately eroded	0.7	12.0%		IIIe	75
Weighted Average						35.7

**These values could be either CSR or CSR2 until updates are completed by October 1, 2012. To confirm value status, run a CSR map and compare values. If they are identical to the CSR2 map, the map reflects CSR values, if they are different, the map reflects CSR2 values