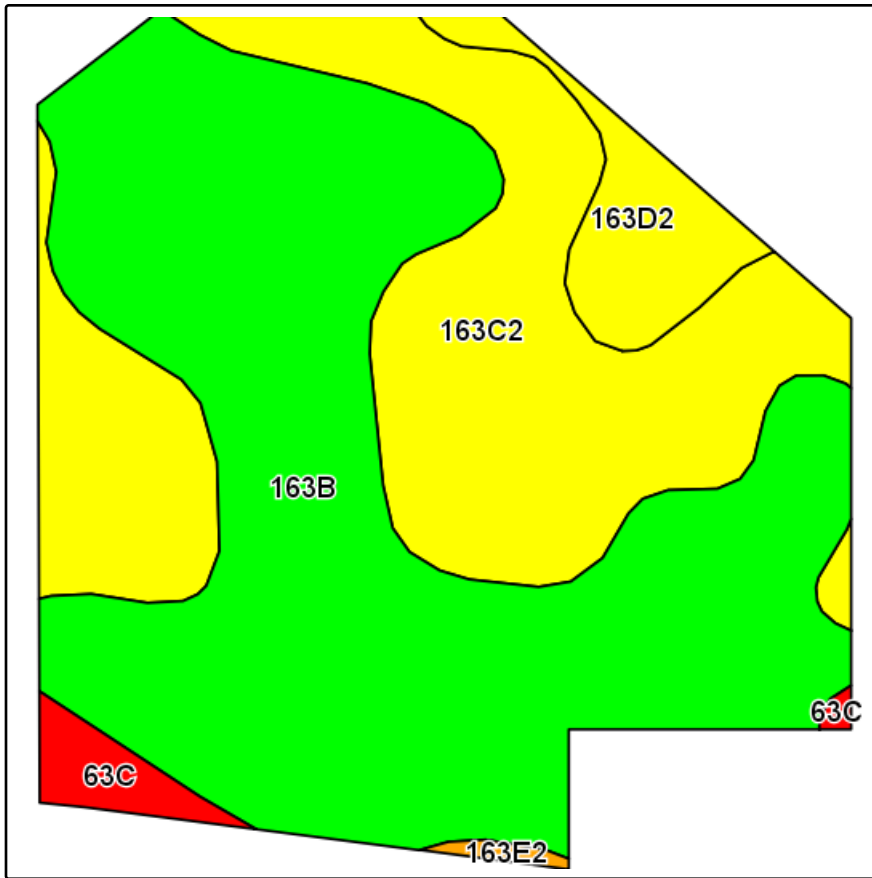
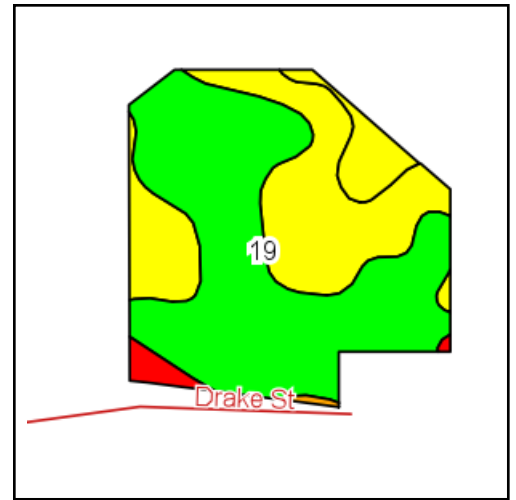


Soils Map-CSR(as of 1/21/12)



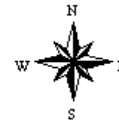
Field borders provided by Farm Service Agency as of 5/21/2008.
Soils data provided by USDA and NRCS.



State: **Iowa**
County: **Marion**
Location: **19-77N-21W**
Township: **Pleasant Grove**
Acres: **34.3**
Date: **10/25/2012**



Maps provided by:



©AgriData, Inc 2012
www.AgriDataInc.com

Code	Soil Description	Acres	Percent of field	CSR Legend	Non-Irr Class	CSR*
163B	Fayette silt loam, 2 to 5 percent slopes	20.2	58.9%		Ile	83
163C2	Fayette silt loam, 5 to 9 percent slopes, moderately eroded	11.4	33.2%		IIIe	66
163D2	Fayette silt loam, 9 to 14 percent slopes, moderately eroded	1.8	5.3%		IIIe	56
63C	Chelsea loamy fine sand, 5 to 9 percent slopes	0.8	2.2%		IVs	21
163E2	Fayette silt loam, 14 to 18 percent slopes, moderately eroded	0.1	0.4%		IVe	46
Weighted Average						74.4

Note: ALL soils information on this page is dated 1/21/2012

*CSR ratings will be available for a limited time to aid in the transition to CSR2.