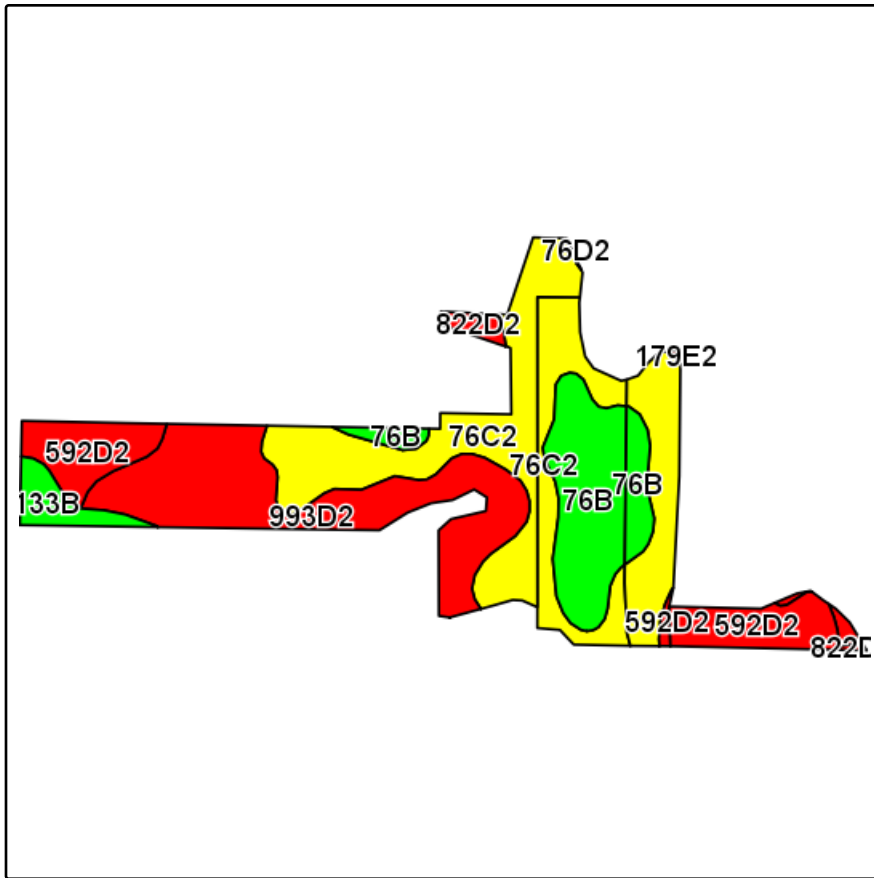
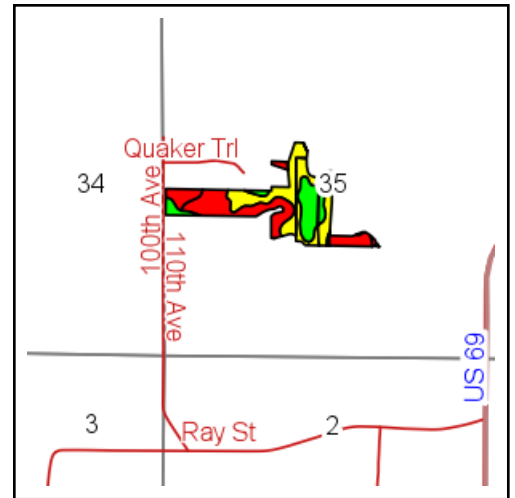


Soils Map-CSR(as of 1/21/12)



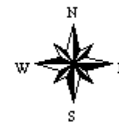
Field borders provided by Farm Service Agency as of 5/21/2008.
Soils data provided by USDA and NRCS.



State: **Iowa**
County: **Warren**
Location: **35-75N-24W**
Township: **White Oak**
Acres: **26.1**
Date: **10/23/2012**



Maps provided by:



©AgriData, Inc 2012
www.AgriDataInc.com

Code	Soil Description	Acres	Percent of field	CSR Legend	Non-Irr Class	CSR*
76C2	Ladoga silt loam, 5 to 9 percent slopes, moderately eroded	10.3	40.0%		IIIe	65
993D2	Armstrong-Gara loams, 9 to 14 percent slopes, moderately eroded	6.5	24.9%		IVe	20
76B	Ladoga silt loam, 2 to 5 percent slopes	4.5	17.4%		Ile	85
592D2	Mystic silt loam, 9 to 14 percent slopes, moderately eroded	3.3	12.5%		IVe	10
133B	Colo silty clay loam, 2 to 5 percent slopes	0.8	3.2%		IIw	75
822D2	Lamoni silty clay loam, 9 to 14 percent slopes, moderately eroded	0.4	1.3%		IVe	15
179E2	Gara loam, 14 to 18 percent slopes, moderately eroded	0.2	0.6%		VIe	33
Weighted Average						49.8

Note: ALL soils information on this page is dated 1/21/2012

*CSR ratings will be available for a limited time to aid in the transition to CSR2.