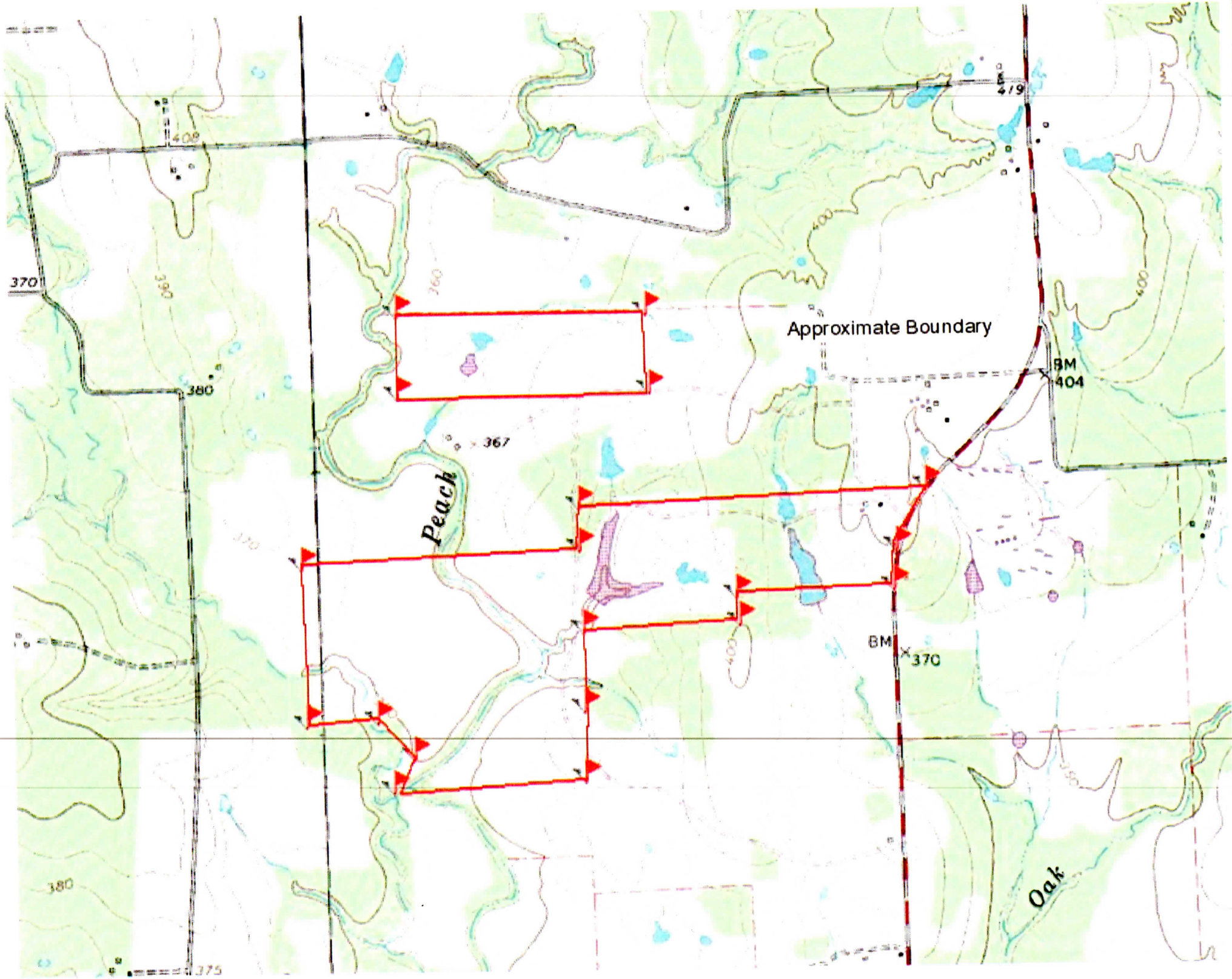
Approximate Boundary
Peach
Oak
BM
404
BM
370
367
380
370
380
375
400
400
400
360
370
380
408
419

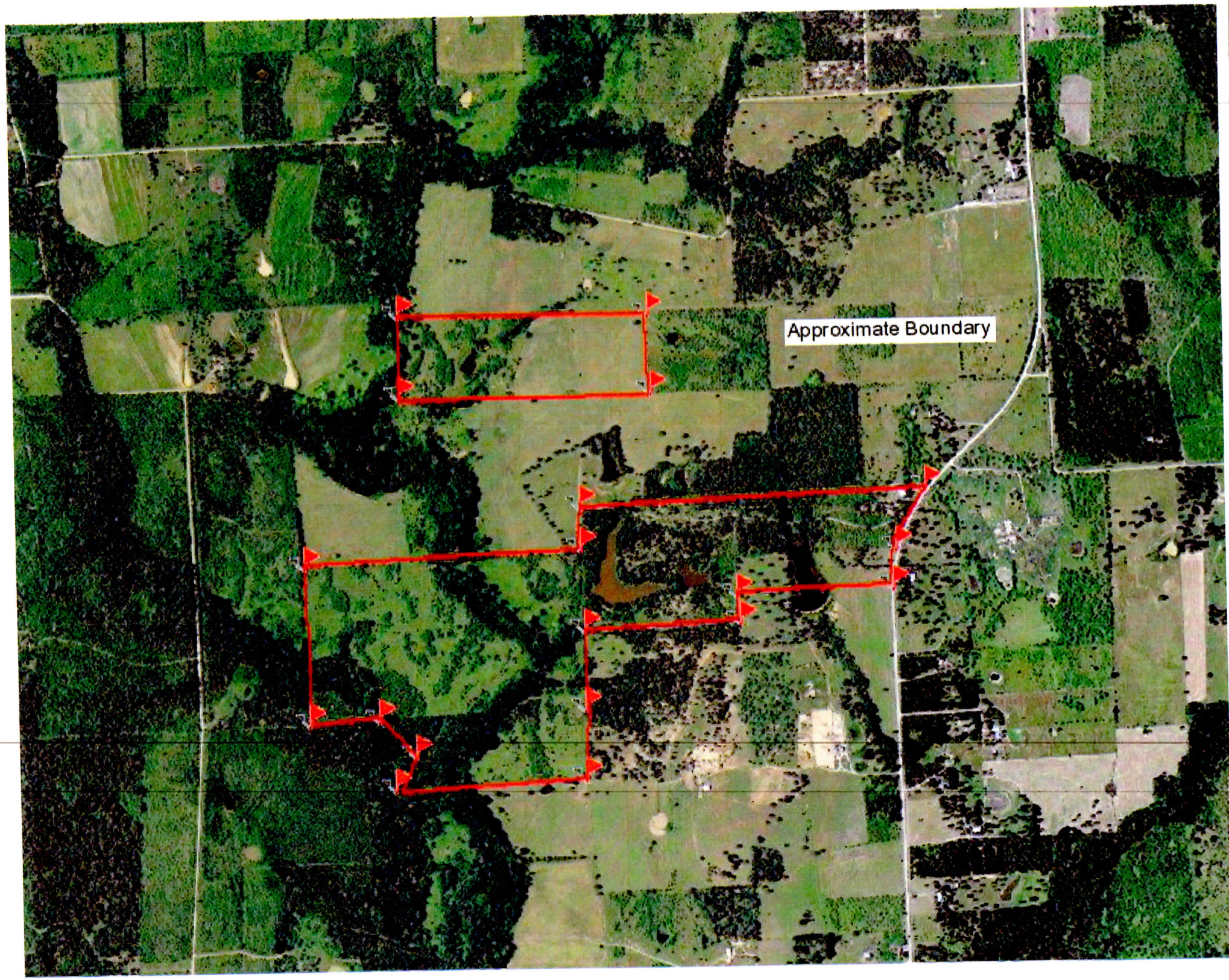
Approximate Boundary

FAYETTE COUNTY FLOOD PLAIN MANAGEMENT

Legend

FLOOD ZONE 2006 APPROVED

- 0.2% Annual Chance Flood Hazard
- Flood Zone A
- Flood Zone AE
- FIRM 2006 Panel
- 2006 BFE

Roads

- County Road
- City Street
- Driveway
- IH
- Private
- FM / State / US Hwy
- Railroads
- Lakes/Streams
- Property ID
- 9-1-1 Address
- Parcels
- Community

FLOOD ZONE FIRM 1987

- Flood Zone A

N

1 inch = 1,000 feet

The information on the map has been compiled by Fayette County staff from a variety of sources and is subject to change without notice. Fayette County makes no claims, guarantees, or promises about the accuracy or completeness of this data and explicitly disclaims accountability for any errors or omissions. Represented boundaries are approximate and should not be used for exact measurement or legal documentation.

2011 Pictometry

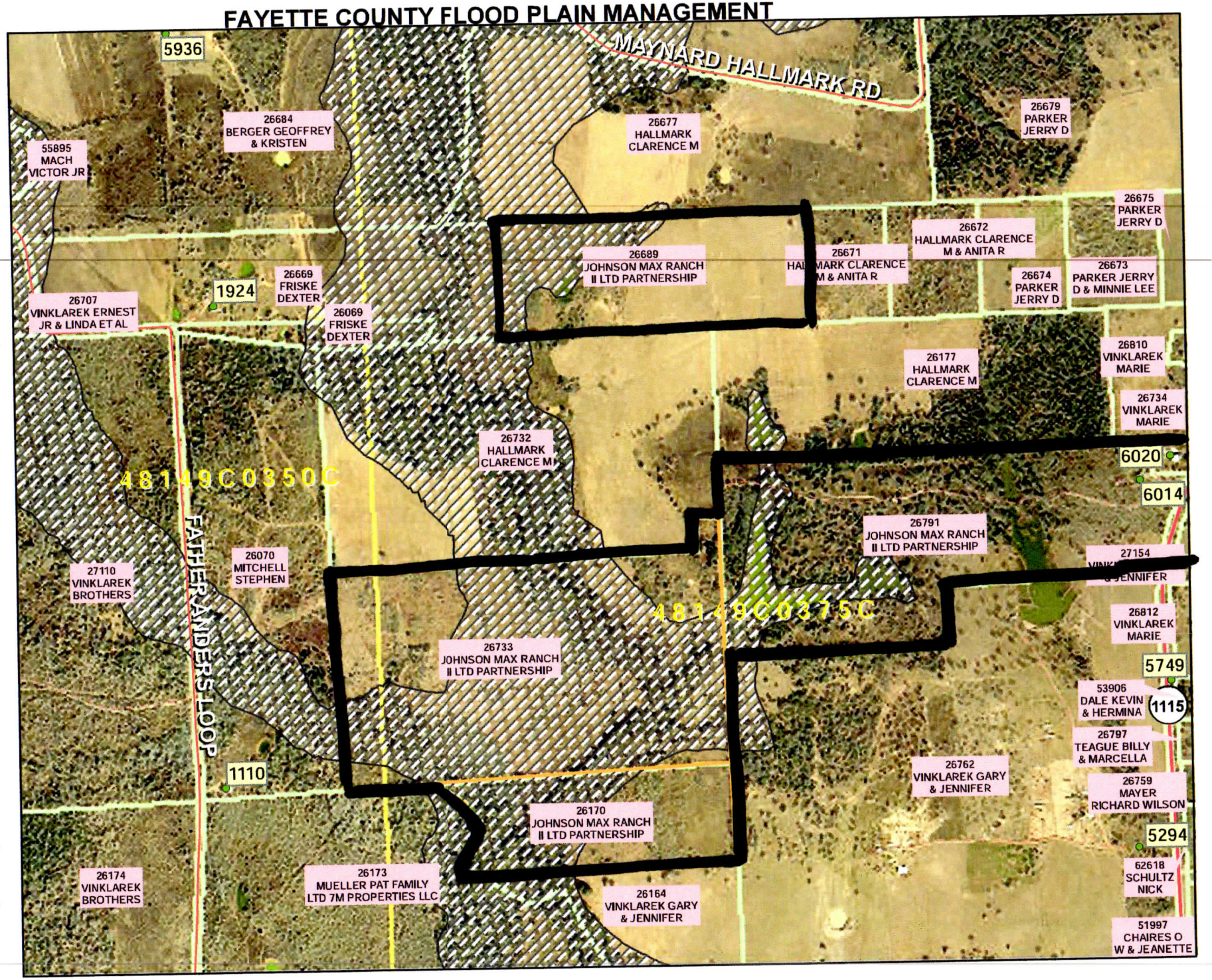

Fayette County
Flood Plain Management
(979)968-1811

SPECIAL FLOOD HAZARD AREAS (SFHAs) SUBJECT TO INUNDATION
The 1% annual chance flood (100-year flood), also known as the base flood, is the flood that has a 1% chance of being equaled or exceeded in any given year. The SFHA is the area subject to flooding by the 1% annual chance flood. Areas of Special Flood Hazard include ZONE A and ZONE AE. The Base Flood Elevation (BFE) is the water-surface elevation of the 1% annual chance flood. ZONE A - No BFE determined. ZONE AE - BFE determined.
OTHER FLOOD AREAS - Areas of 0.2% annual chance flood are areas of 1% annual chance flood with average depths of less than 1 foot or with drainage areas less than 1 square mile; and areas protected by levees from 1% annual chance flood.