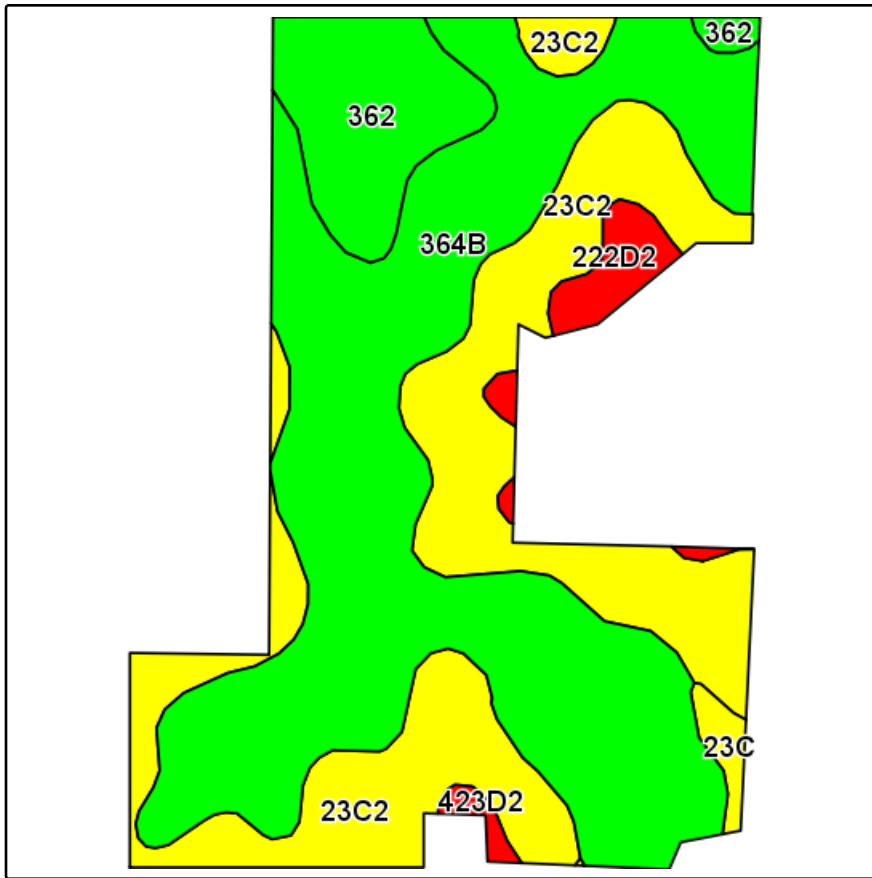
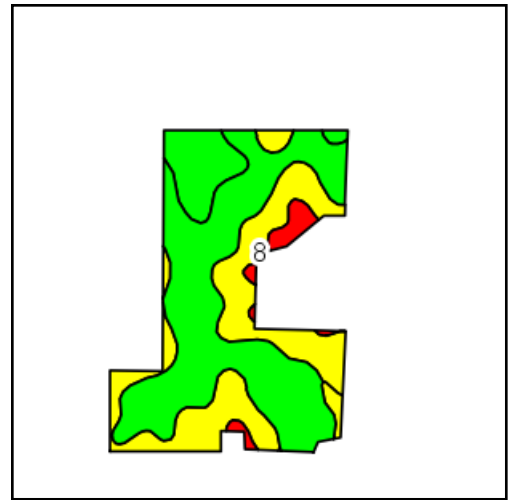


Soils Map



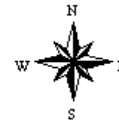
Field borders provided by Farm Service Agency as of 5/21/2008.
Soils data provided by USDA and NRCS.



State: **Iowa**
County: **Clarke**
Location: **8-73N-24W**
Township: **Liberty**
Acres: **30.1**
Date: **7/11/2012**



Maps provided by:



©AgriData, Inc 2012
www.AgriDataInc.com

Code	Soil Description	Acres	Percent of field	CSR Legend	Non-Irr Class	CSR
364B	Grundy silty clay loam, 2 to 5 percent slopes	15.8	52.4%		Ile	75
23C2	Arispe silty clay loam, 5 to 9 percent slopes, moderately eroded	10	33.3%		IIIe	50
362	Haig silt loam, 0 to 2 percent slopes	2.9	9.6%		IIw	70
222D2	Clarinda silty clay loam, 9 to 14 percent slopes, moderately eroded	0.9	2.9%		IVe	10
23C	Arispe silty clay loam, 5 to 9 percent slopes	0.3	1.1%		IIIe	55
423D2	Bucknell silty clay loam, 9 to 14 percent slopes, moderately eroded	0.2	0.6%		IVe	13
Weighted Average						63.6