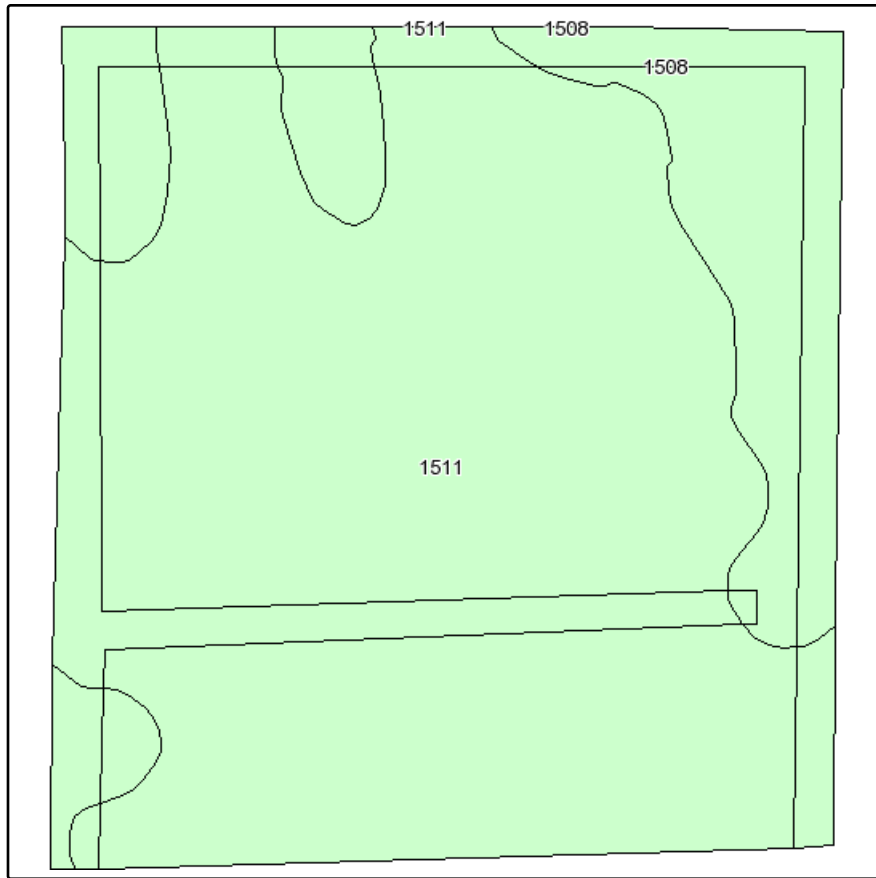
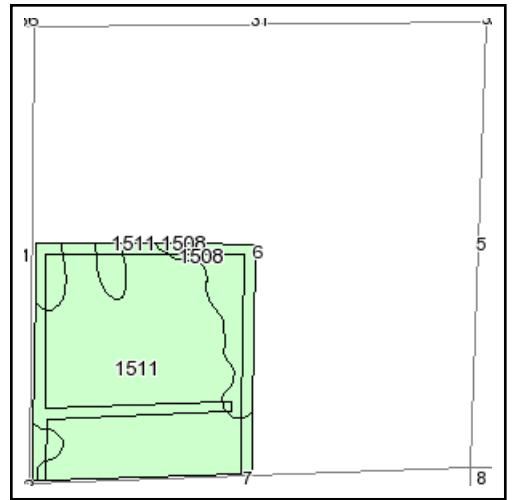


Soils Map



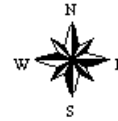
Fsa borders provided by the Farm Service Agency as of May 23, 2008.
Soils data provided by USDA and NRCS.



State: **Nebraska**
County: **Kimball**
Location: **006-014N-058W**
Township: **Bushnell**
Acres: **156.7**
Date: **8/29/2011**



KRAUPIE'S
REAL ESTATE & AUCTIONEERS
917 Main St PO Box 100 Bridgeport, NE 69336
308-262-1150 www.farmauction.net



Maps provided by:



©AgriData, Inc 2008
www.AgriDataInc.com

Code	Soil Description	Acres	Percent of field	Non-Irr Class	Irr Class	SRPG	Alfalfa hay Irrigated	Corn Irrigated	Dry beans Irrigated	Winter wheat
1511	Altvan-Satanta fine sandy loams, 1 to 3 percent slopes	123.4	78.8%	IIIe	IIIe	52	5.6	145	28	40
1508	Altvan-Eckley complex, 3 to 9 percent slopes	33.3	21.2%	Vs	IVe	35				14
Weighted Average						48.4	4.4	114.3	22.1	34.5