

Soil Map—Tensas Parish, Louisiana
(166 ac Shackleford rd - Tensas Parish, LA)



Soil Map—Tensas Parish, Louisiana
(166 ac Shackelford rd - Tensas Parish, LA)

MAP LEGEND






















Area of Interest (AOI)




 Area of Interest (AOI)

Soils




 Soil Map Units

Special Point Features

-  Blowout
-  Borrow Pit
-  Clay Spot
-  Closed Depression
-  Gravel Pit
-  Gravelly Spot
-  Landfill
-  Lava Flow
-  Marsh or swamp
-  Mine or Quarry
-  Miscellaneous Water
-  Perennial Water
-  Rock Outcrop
-  Saline Spot
-  Sandy Spot
-  Severely Eroded Spot
-  Sinkhole
-  Slide or Slip
-  Sodic Spot
-  Spoil Area
-  Stony Spot

-  Very Stony Spot
-  Wet Spot
-  Other

Special Line Features

-  Gully
-  Short Steep Slope
-  Other






Political Features

-  Cities

Water Features

-  Streams and Canals

Transportation

-  Rails
-  Interstate Highways
-  US Routes
-  Major Roads
-  Local Roads

MAP INFORMATION

Map Scale: 1:6,380 if printed on A size (8.5" × 11") sheet.

The soil surveys that comprise your AOI were mapped at 1:24,000.

Warning: Soil Map may not be valid at this scale.

Enlargement of maps beyond the scale of mapping can cause misunderstanding of the detail of mapping and accuracy of soil line placement. The maps do not show the small areas of contrasting soils that could have been shown at a more detailed scale.

Please rely on the bar scale on each map sheet for accurate map measurements.

Source of Map: Natural Resources Conservation Service

Web Soil Survey URL: <http://websoilsurvey.nrcs.usda.gov>

Coordinate System: UTM Zone 15N NAD83

This product is generated from the USDA-NRCS certified data as of the version date(s) listed below.

Soil Survey Area: Tensas Parish, Louisiana

Survey Area Data: Version 5, Apr 13, 2007

Date(s) aerial images were photographed: Data not available.

The orthophoto or other base map on which the soil lines were compiled and digitized probably differs from the background imagery displayed on these maps. As a result, some minor shifting of map unit boundaries may be evident.



Map Unit Legend

| Tensas Parish, Louisiana (LA107) | | | |
|------------------------------------|-------------------------------------|--------------|----------------|
| Map Unit Symbol | Map Unit Name | Acres in AOI | Percent of AOI |
| ShA | Sharkey clay, 0 to 1 percent slopes | 67.7 | 42.3% |
| TaA | Tensas clay, 0 to 1 percent slopes | 92.5 | 57.7% |
| Totals for Area of Interest | | 160.2 | 100.0% |

