





This map displays the Burks Drive Tract, a rectangular area with a stippled pattern, located in the center of the frame. The tract is bounded by a yellow line on the west and pink flagging on the north, east, and south. To the north of the tract is the Caddo River, shown as a blue area. To the west is Benton Rd, shown as a dashed line. To the east is Burks, shown as a solid line. To the south is County Road 185, shown as a solid line. The map also shows section lines (red lines) and creeks (blue lines). A legend in the bottom left corner defines the symbols: Burks Drive Tract (stippled pattern), Section Line (red line), County Roads gravel (dashed line), and Creeks (blue line). A note in the bottom right corner states: "* Pink flagging on North, East and South is approximate boundary line location but should not be considered surveyed boundary".

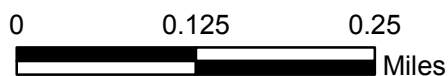
Legend

- Burks Drive Tract
- Section Line
- County Roads gravel
- Creeks

* Pink flagging on North, East and South is approximate boundary line location but should not be considered surveyed boundary

Legend

-  Burks Drive Tract
-  Section Line
-  County Roads gravel
-  Creeks



Created: July, 2011
By: JDT