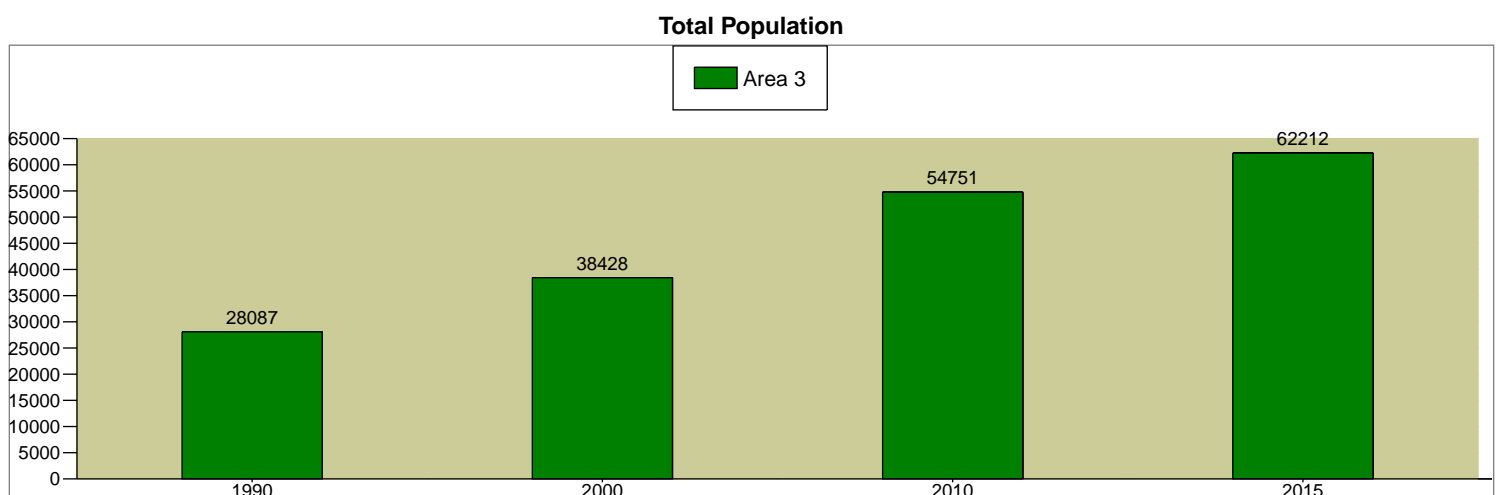
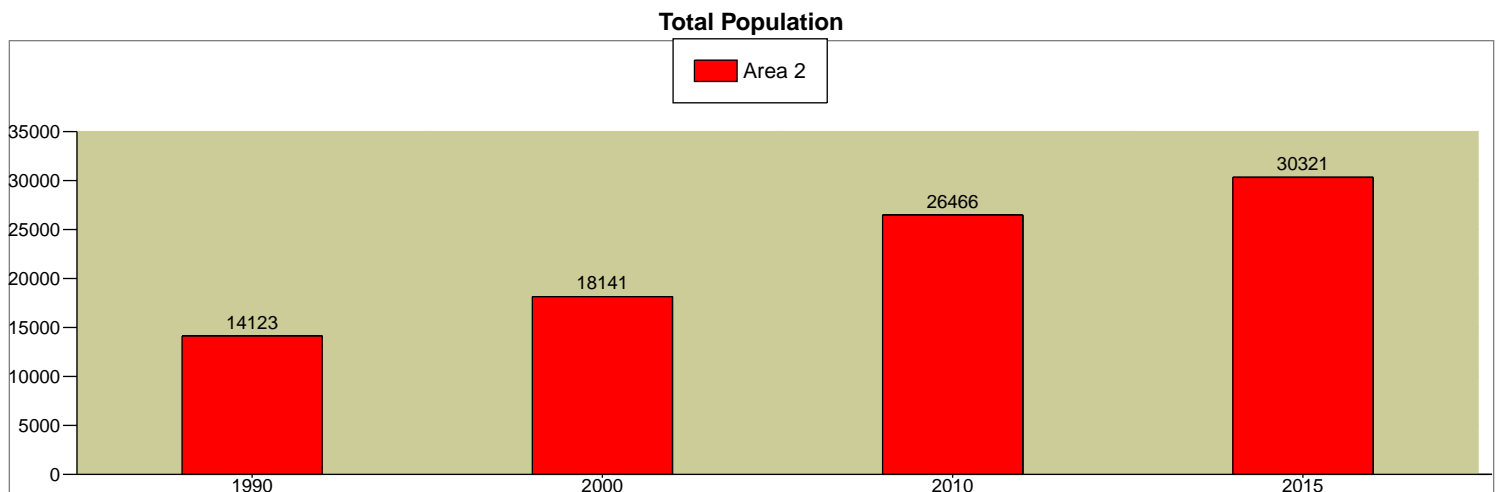
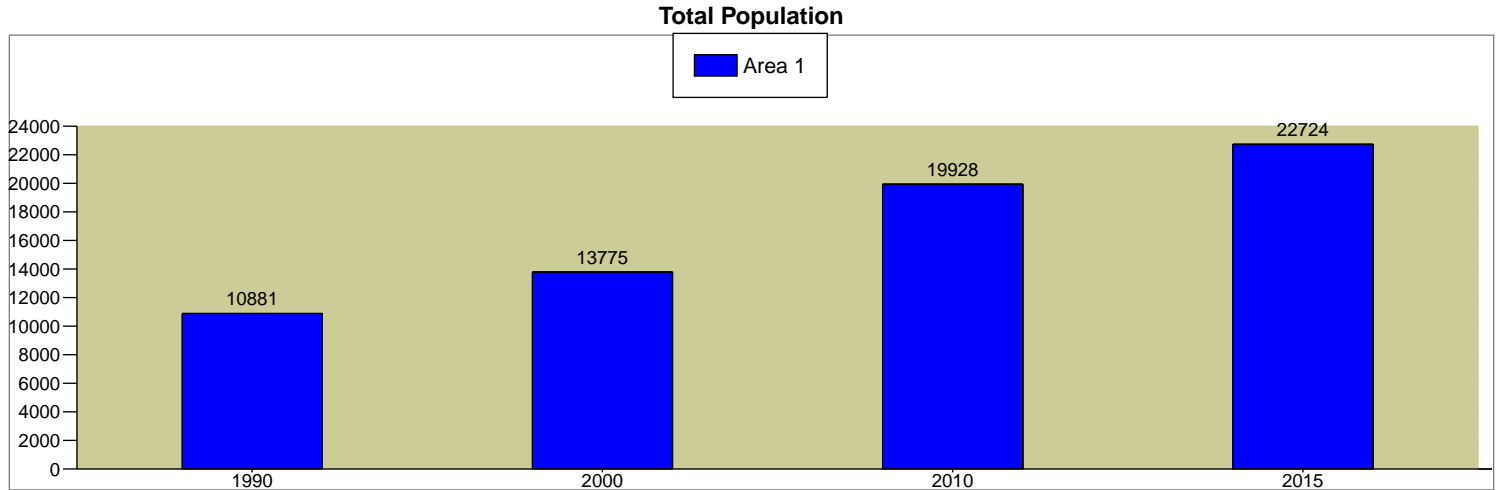


APS57510

Latitude: 37.09598
Longitude: -93.512408

Ring: 5, 7.5, 10 Miles

	5 miles radius	7.5 miles radius	10 miles radius
2000 - 2010 Population Annual Rate	4.07%	4.17%	3.9%
2010 - 2015 Population Annual Rate	2.66%	2.76%	2.59%



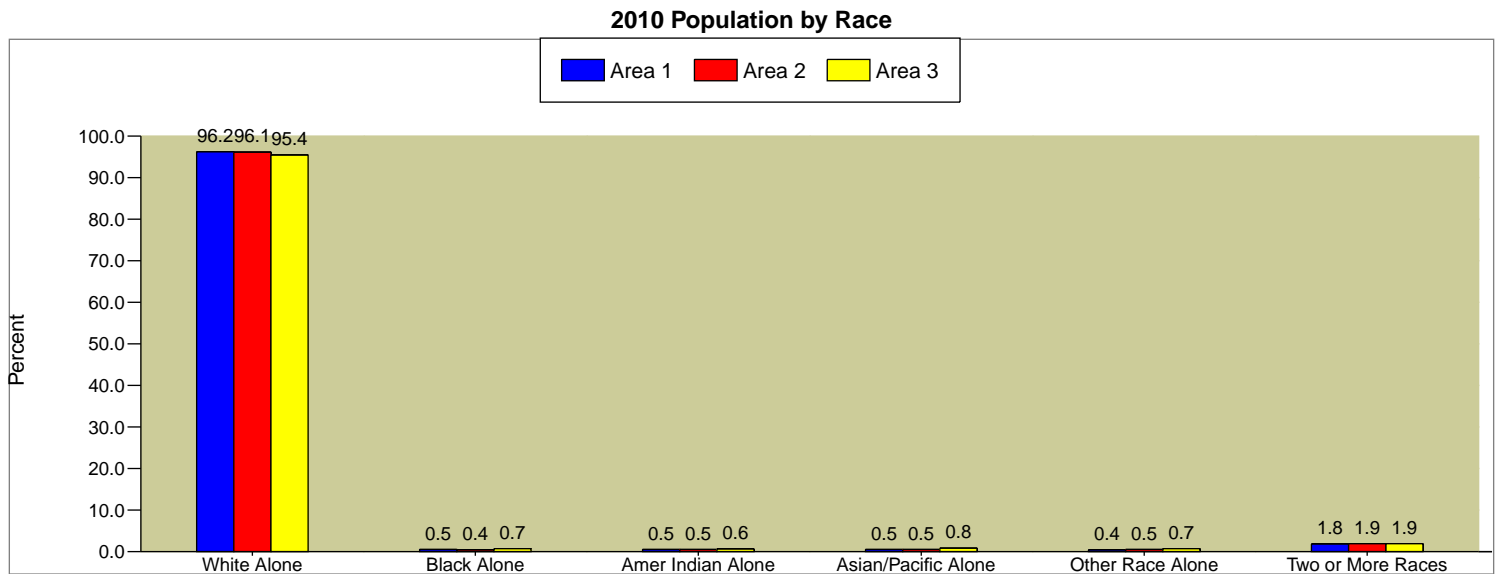
Source: U.S. Bureau of the Census, 2000 Census of Population and Housing. ESRI converted 1990 Census data into 2000 geography. ESRI forecasts for 2010 and 2015.

APS57510

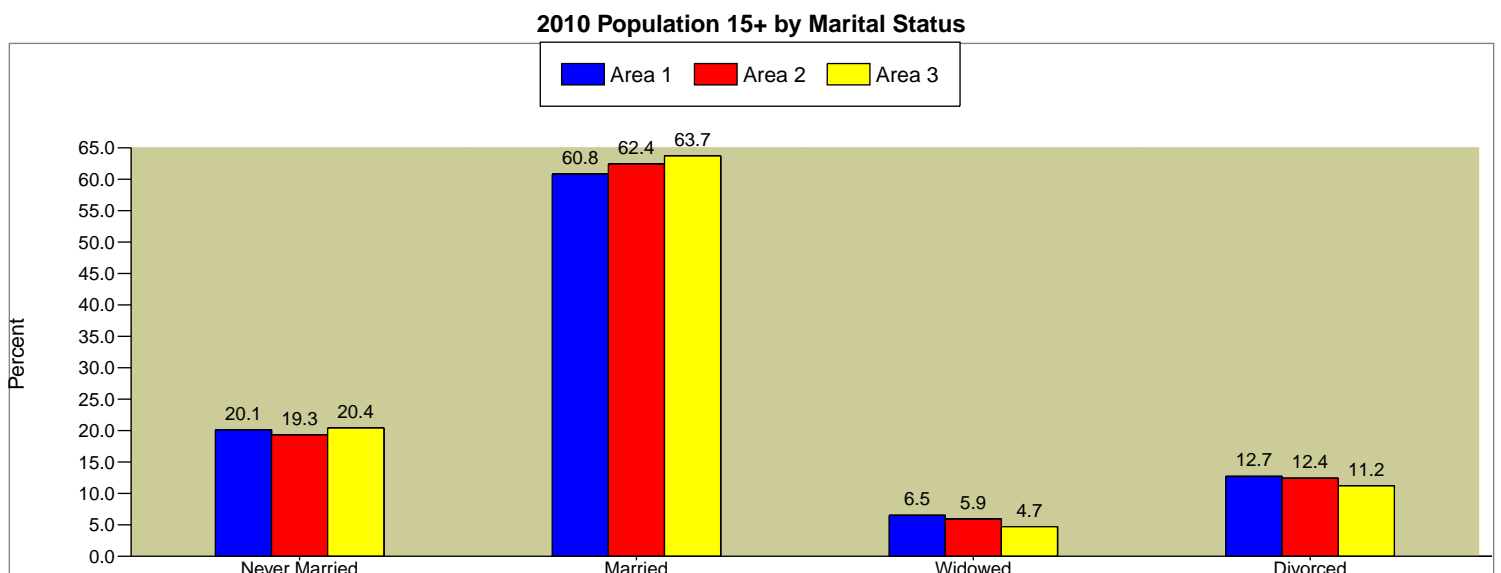
Latitude: 37.09598
Longitude: -93.512408

Ring: 5, 7.5, 10 Miles

	5 miles radius	7.5 miles radius	10 miles radius
2000 Population by Sex			
Males	47.7%	48.2%	48.8%
Females	52.3%	51.8%	51.2%
2010 Population by Sex			
Males	48.5%	48.8%	49.3%
Females	51.5%	51.2%	50.7%
2015 Population by Sex			
Males	48.8%	49.0%	49.4%
Females	51.2%	51.0%	50.6%



2010 Hispanic Origin 1.7% 1.8% 2.2%



Data Note: Persons of Hispanic Origin may be of any race

Source: U.S. Bureau of the Census, 2000 Census of Population and Housing. ESRI forecasts for 2010 and 2015.

APS57510

Latitude: 37.09598

Longitude: -93.512408

Ring: 5, 7.5, 10 Miles

	5 miles radius	7.5 miles radius	10 miles radius
2000 Population by Age			
Total	13,776	18,139	38,427
0 - 4	7.0%	7.0%	7.2%
5 - 9	7.7%	7.5%	7.4%
10 - 14	8.1%	8.0%	7.8%
15 - 19	7.5%	7.4%	7.0%
20 - 24	5.3%	5.1%	5.1%
25 - 34	14.4%	14.0%	14.2%
35 - 44	16.3%	16.5%	17.0%
45 - 54	13.1%	13.6%	13.9%
55 - 64	8.2%	8.9%	9.1%
65 - 74	6.4%	6.4%	6.3%
75 - 84	4.2%	4.0%	3.7%
85+	1.8%	1.6%	1.3%
2010 Population by Age			
Total	19,925	26,465	54,750
0 - 4	6.9%	6.9%	7.0%
5 - 9	7.1%	7.1%	7.2%
10 - 14	7.0%	7.1%	7.3%
15 - 19	6.8%	6.7%	6.5%
20 - 24	5.5%	5.3%	4.9%
25 - 34	12.5%	12.1%	12.2%
35 - 44	14.6%	14.5%	14.9%
45 - 54	15.3%	15.5%	15.7%
55 - 64	12.0%	12.3%	12.3%
65 - 74	6.5%	6.8%	6.8%
75 - 84	4.0%	3.9%	3.7%
85+	1.8%	1.7%	1.5%
2015 Population by Age			
Total	22,724	30,323	62,213
0 - 4	6.8%	6.7%	6.7%
5 - 9	6.9%	7.0%	7.1%
10 - 14	7.3%	7.4%	7.5%
15 - 19	6.5%	6.6%	6.6%
20 - 24	5.4%	5.2%	4.9%
25 - 34	12.3%	11.9%	11.4%
35 - 44	13.8%	13.6%	14.4%
45 - 54	14.0%	14.1%	14.4%
55 - 64	13.4%	13.6%	13.4%
65 - 74	8.0%	8.4%	8.3%
75 - 84	3.8%	3.8%	3.7%
85+	1.8%	1.7%	1.5%
Median Age			
2000	35.0	35.6	35.8
2010	37.8	38.2	38.2
2015	38.7	39.1	39.1

Source: U.S. Bureau of the Census, 2000 Census of Population and Housing. ESRI forecasts for 2010 and 2015.

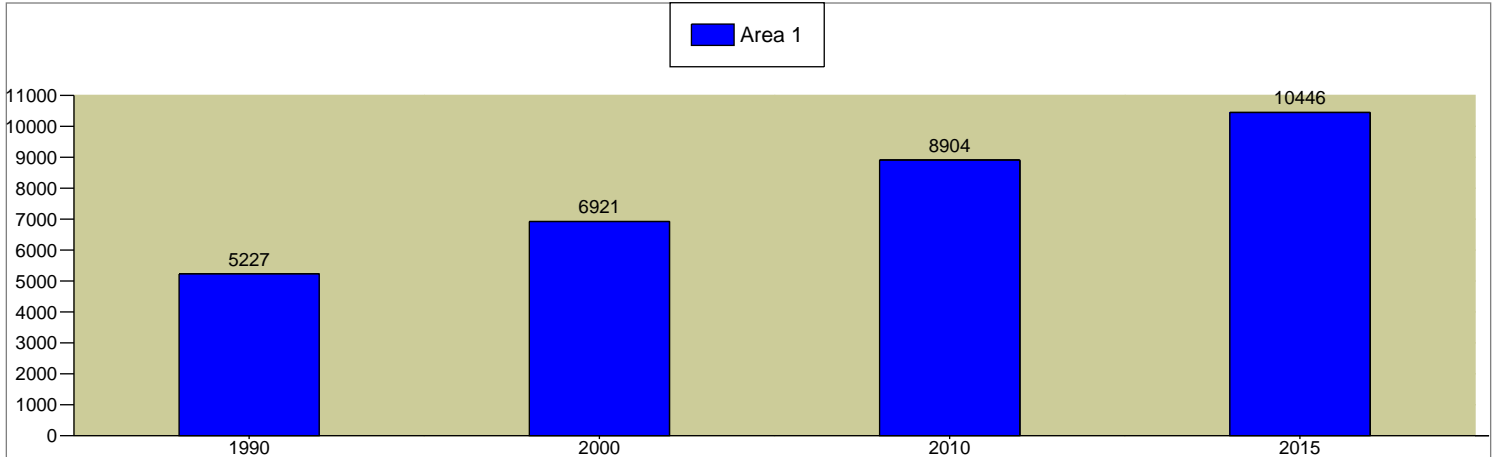
APS57510

Latitude: 37.09598
Longitude: -93.512408

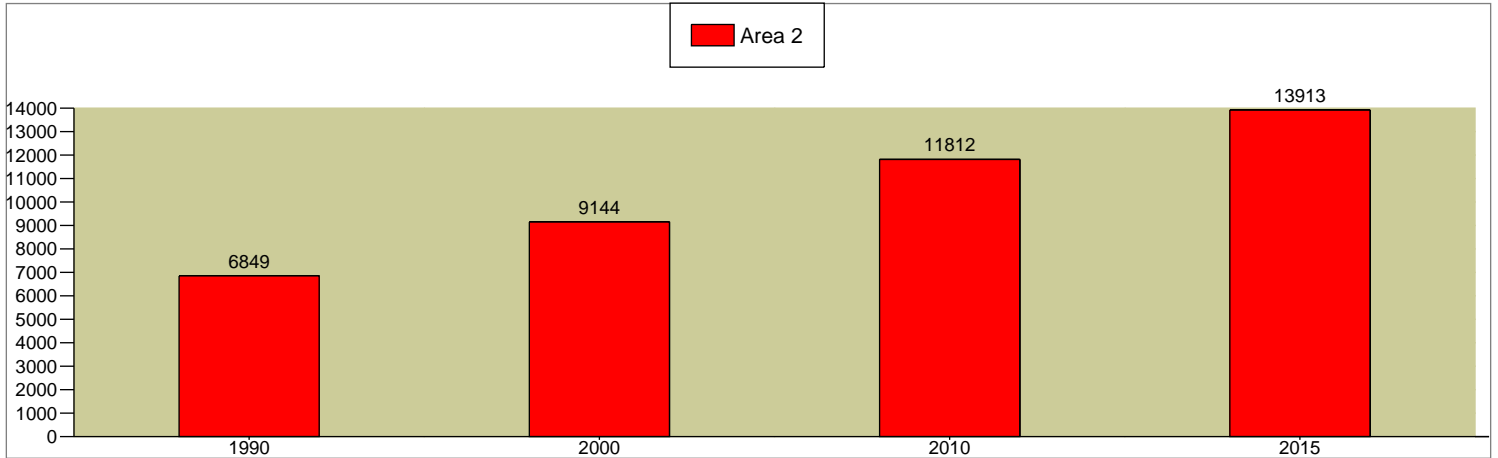
Ring: 5, 7.5, 10 Miles

	5 miles radius	7.5 miles radius	10 miles radius
2000 - 2010 Civilian Employed Population 16+ Annual Rate	2.76%	2.81%	2.54%
2010 - 2015 Civilian Employed Population 16+ Annual Rate	3.25%	3.33%	3.16%

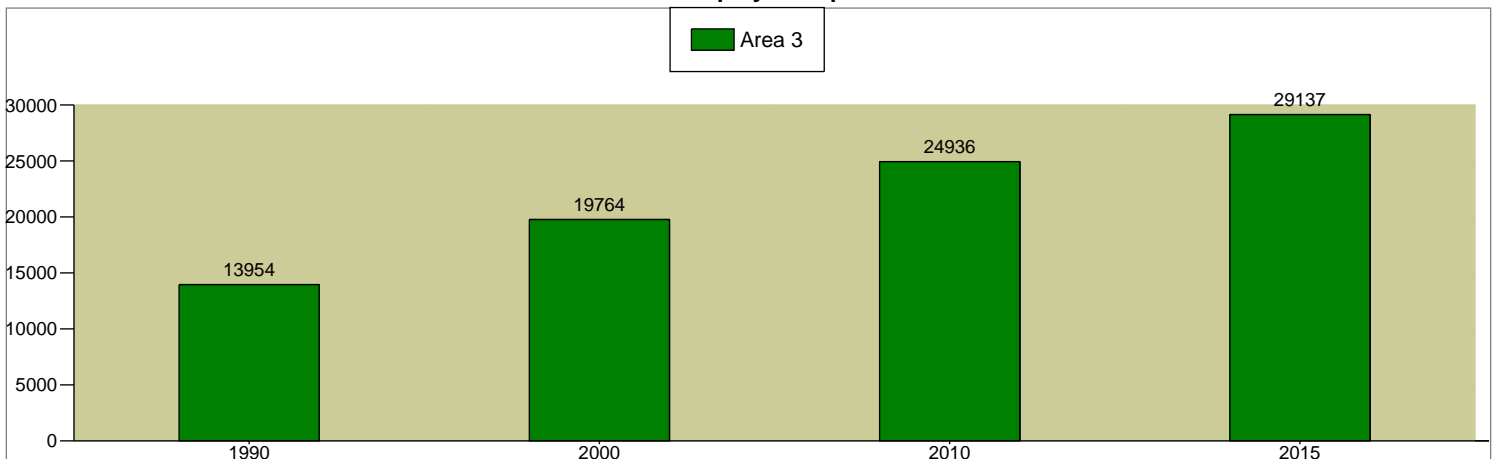
Total Civilian Employed Population 16+



Total Civilian Employed Population 16+



Total Civilian Employed Population 16+



Source: U.S. Bureau of the Census, 2000 Census of Population and Housing. ESRI converted 1990 Census data into 2000 geography. ESRI forecasts for 2010 and 2015.

APS57510

Latitude: 37.09598
Longitude: -93.512408

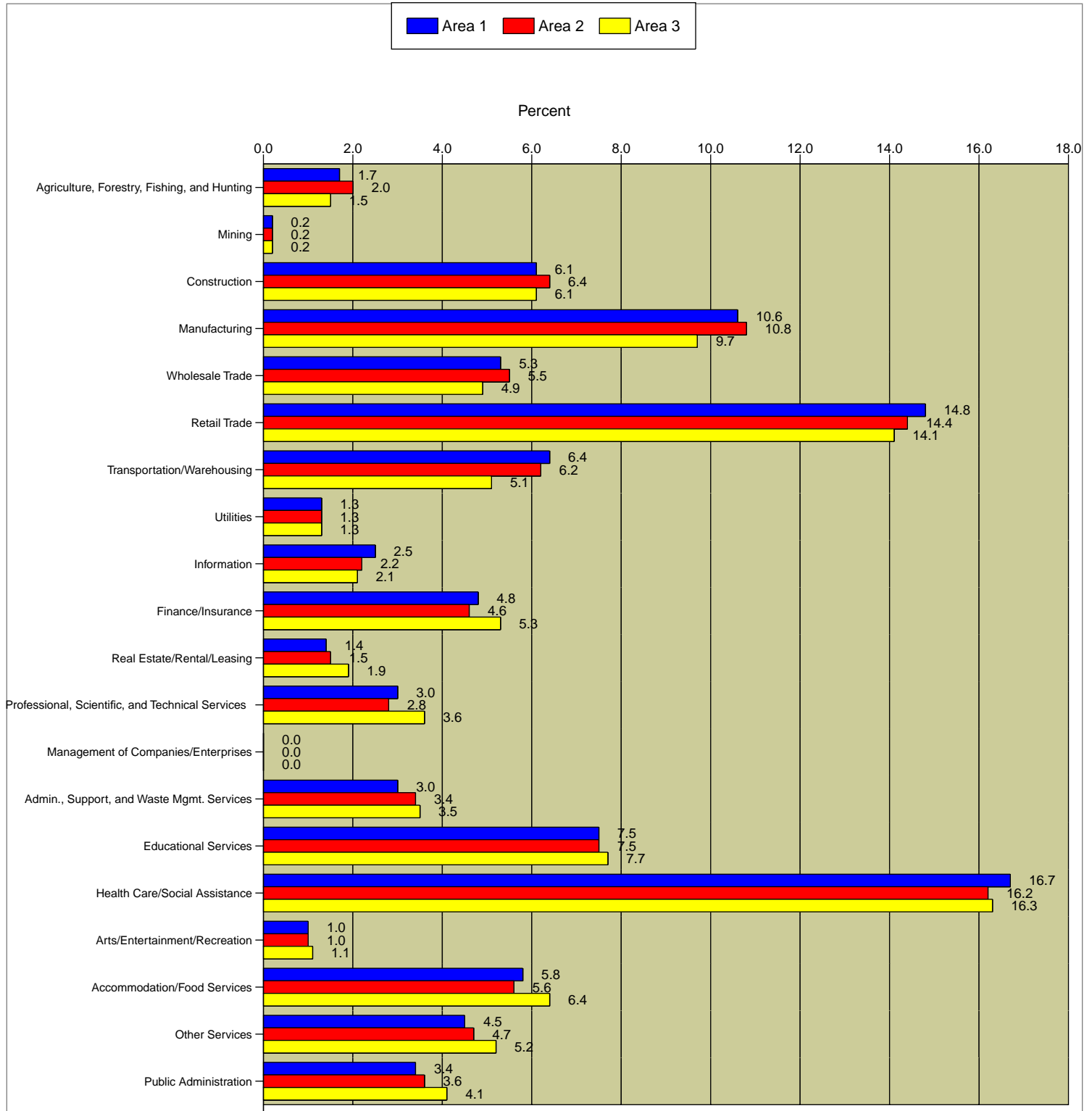
Ring: 5, 7.5, 10 Miles

5 miles radius

7.5 miles radius

10 miles radius

2010 Employed Civilian Population 16+ by Industry



Data Note: Industry descriptions based on 2000 Census of Population and Housing definitions.

Source: ESRI forecasts for 2010.

APS57510

Latitude: 37.09598
Longitude: -93.512408

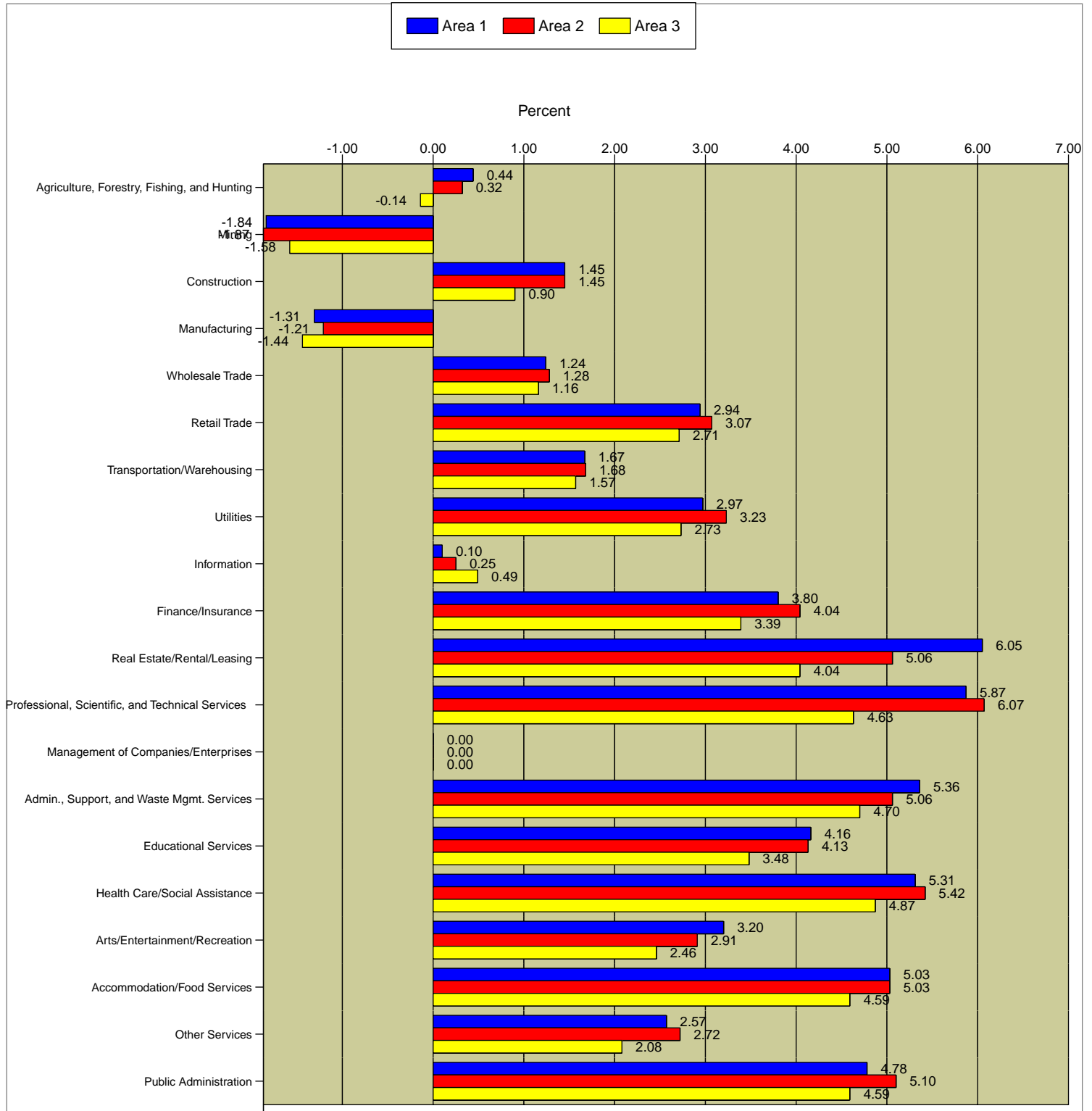
Ring: 5, 7.5, 10 Miles

5 miles radius

7.5 miles radius

10 miles radius

2000 - 2010 Population by Industry Annual Rate



Data Note: Industry descriptions based on 2000 Census of Population and Housing definitions.

Source: ESRI forecasts for 2010.

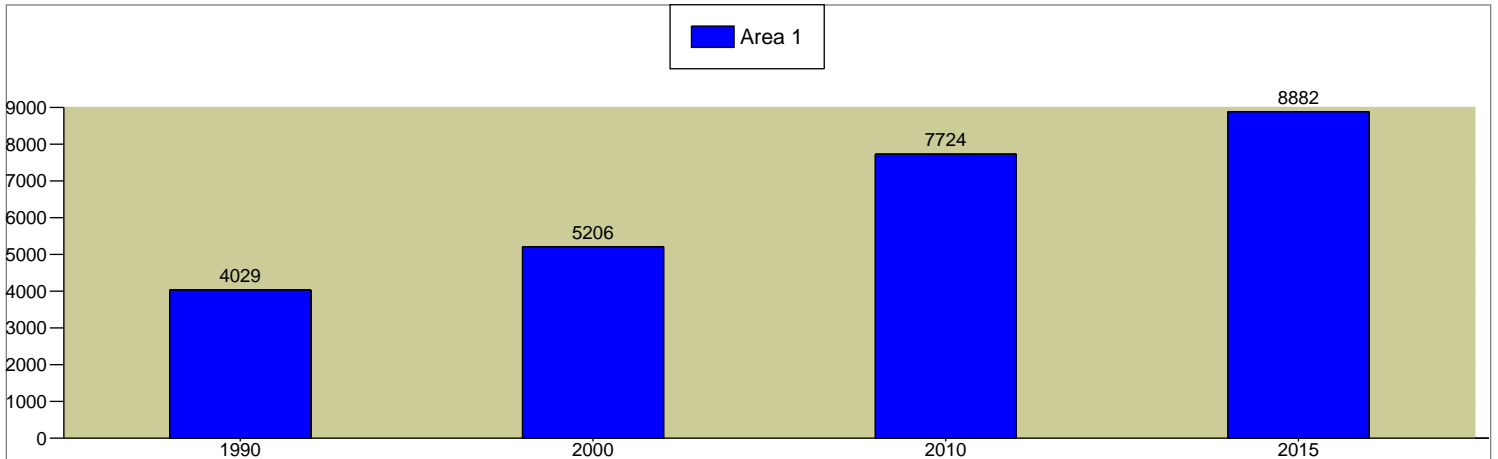
APS57510

Latitude: 37.09598
Longitude: -93.512408

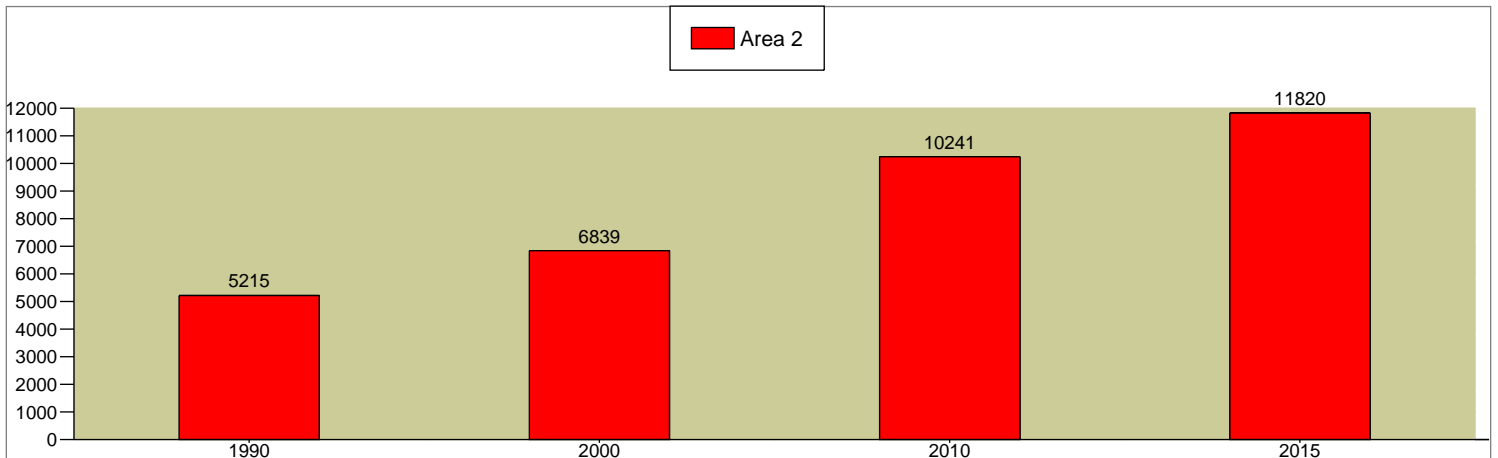
Ring: 5, 7.5, 10 Miles

	5 miles radius	7.5 miles radius	10 miles radius
2000 - 2010 Households Annual Rate	4.36%	4.46%	4.2%
2010 - 2015 Households Annual Rate	2.83%	2.91%	2.74%

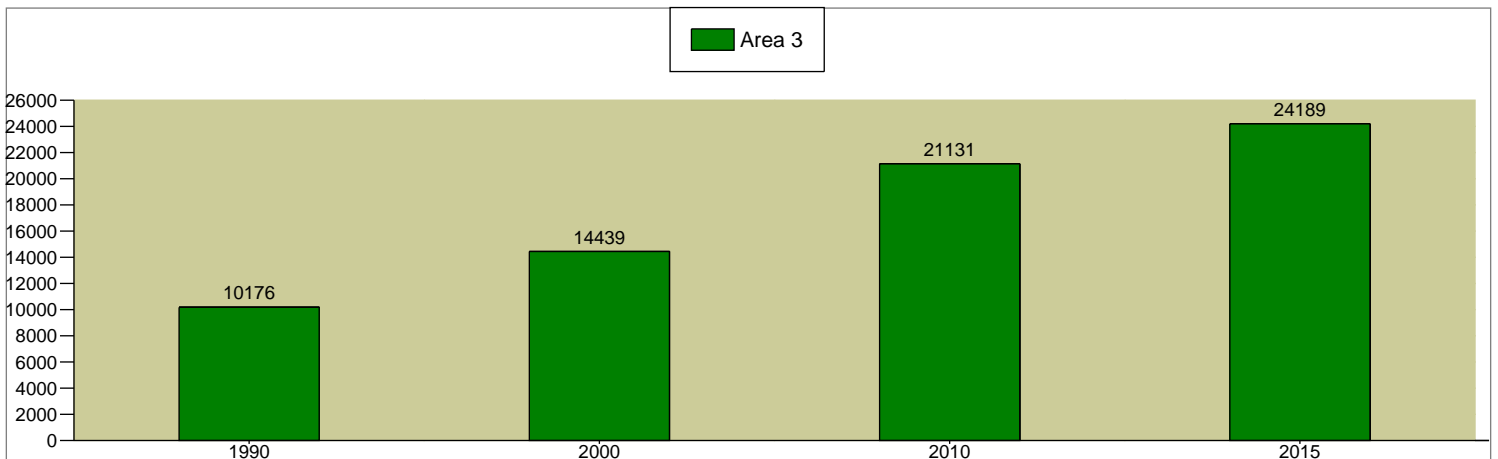
Total Households



Total Households



Total Households



Source: U.S. Bureau of the Census, 2000 Census of Population and Housing. ESRI converted 1990 Census data into 2000 geography. ESRI forecasts for 2010 and 2015.

APS57510

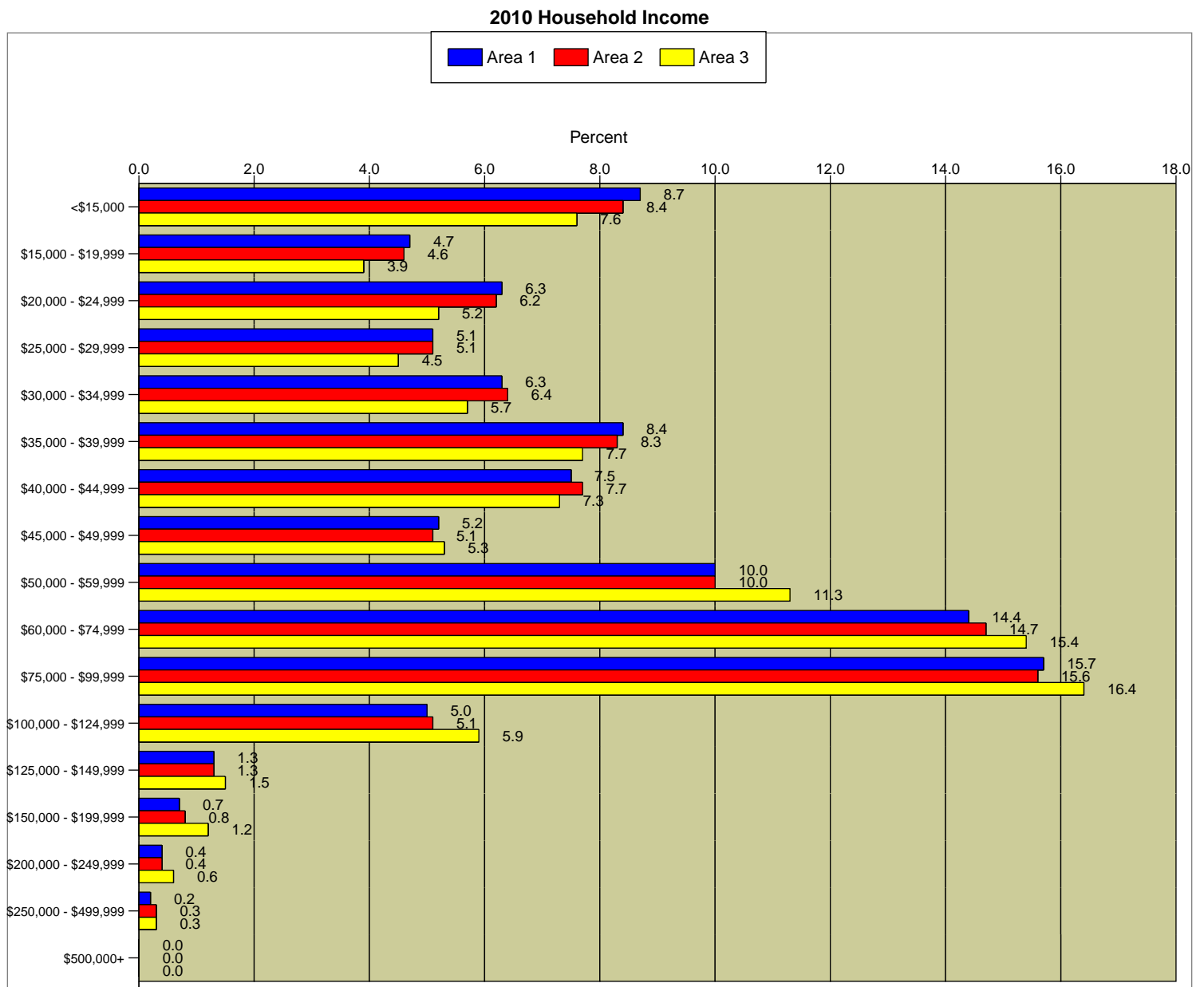
Latitude: 37.09598
Longitude: -93.512408

Ring: 5, 7.5, 10 Miles

5 miles radius

7.5 miles radius

10 miles radius



Median Household Income

2000	\$35,531	\$36,231	\$39,962
2010	\$47,781	\$48,094	\$52,041
2015	\$53,531	\$53,775	\$56,049
2000 - 2010 Median Household Income Annual Rate	3.25%	3.11%	2.9%
2010 - 2015 Median Household Income Annual Rate	2.3%	2.26%	1.49%
2010 Median Net Worth	\$71,102	\$76,591	\$92,407

Data Note: Detail may not sum to totals due to rounding. Income represents annual income for the preceding year. Income for 2010 and 2015 is expressed in current dollars, including an adjustment for inflation.

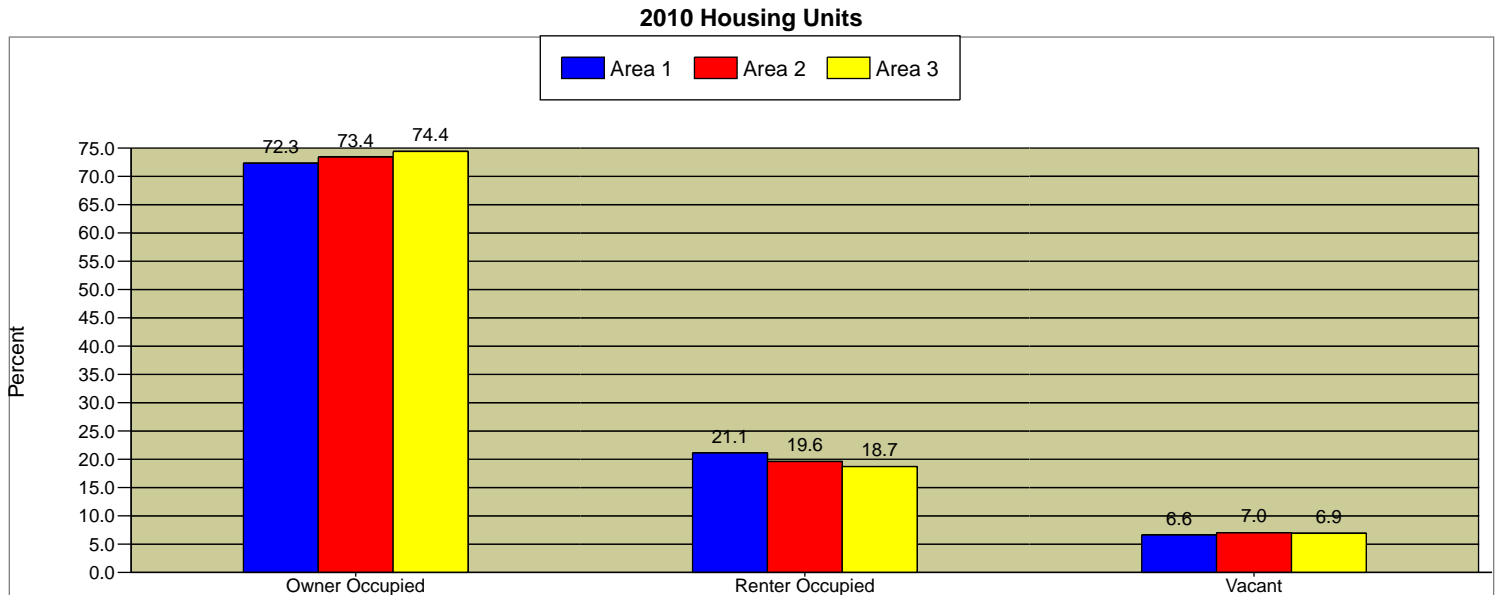
Source: U.S. Bureau of the Census, 2000 Census of Population and Housing. ESRI forecasts for 2010 and 2015.

APS57510

Latitude: 37.09598
Longitude: -93.512408

Ring: 5, 7.5, 10 Miles

	5 miles radius	7.5 miles radius	10 miles radius
2000 Households by Type			
Total	5,206	6,839	14,439
Family Households	76.2%	76.9%	77.6%
Married-couple Family	62.0%	63.6%	65.9%
With Related Children	29.9%	30.1%	30.9%
Other Family (No Spouse)	14.3%	13.2%	11.7%
With Related Children	10.5%	9.6%	8.3%
Nonfamily Households	23.8%	23.1%	22.4%
Householder Living Alone	20.2%	19.6%	18.3%
Householder Not Living Alone	3.6%	3.6%	4.1%
2000 Housing Units			
Owner Occupied Housing Units	74.3%	75.5%	76.3%
Renter Occupied Housing Units	20.2%	18.7%	17.9%
Vacant Housing Units	5.4%	5.8%	5.8%
2010 Housing Units			
Owner Occupied Housing Units	72.3%	73.4%	74.4%
Renter Occupied Housing Units	21.1%	19.6%	18.7%
Vacant Housing Units	6.6%	7.0%	6.9%
2015 Housing Units			
Owner Occupied Housing Units	71.0%	72.1%	73.2%
Renter Occupied Housing Units	20.8%	19.3%	18.4%
Vacant Housing Units	8.2%	8.6%	8.4%



Median Home Value

2000	\$83,775	\$85,026	\$90,065
2010	\$116,118	\$119,384	\$129,398
2015	\$138,251	\$142,144	\$153,196

Data Note: Detail may not sum to totals due to rounding.

Source: U.S. Bureau of the Census, 2000 Census of Population and Housing. ESRI forecasts for 2010 and 2015.